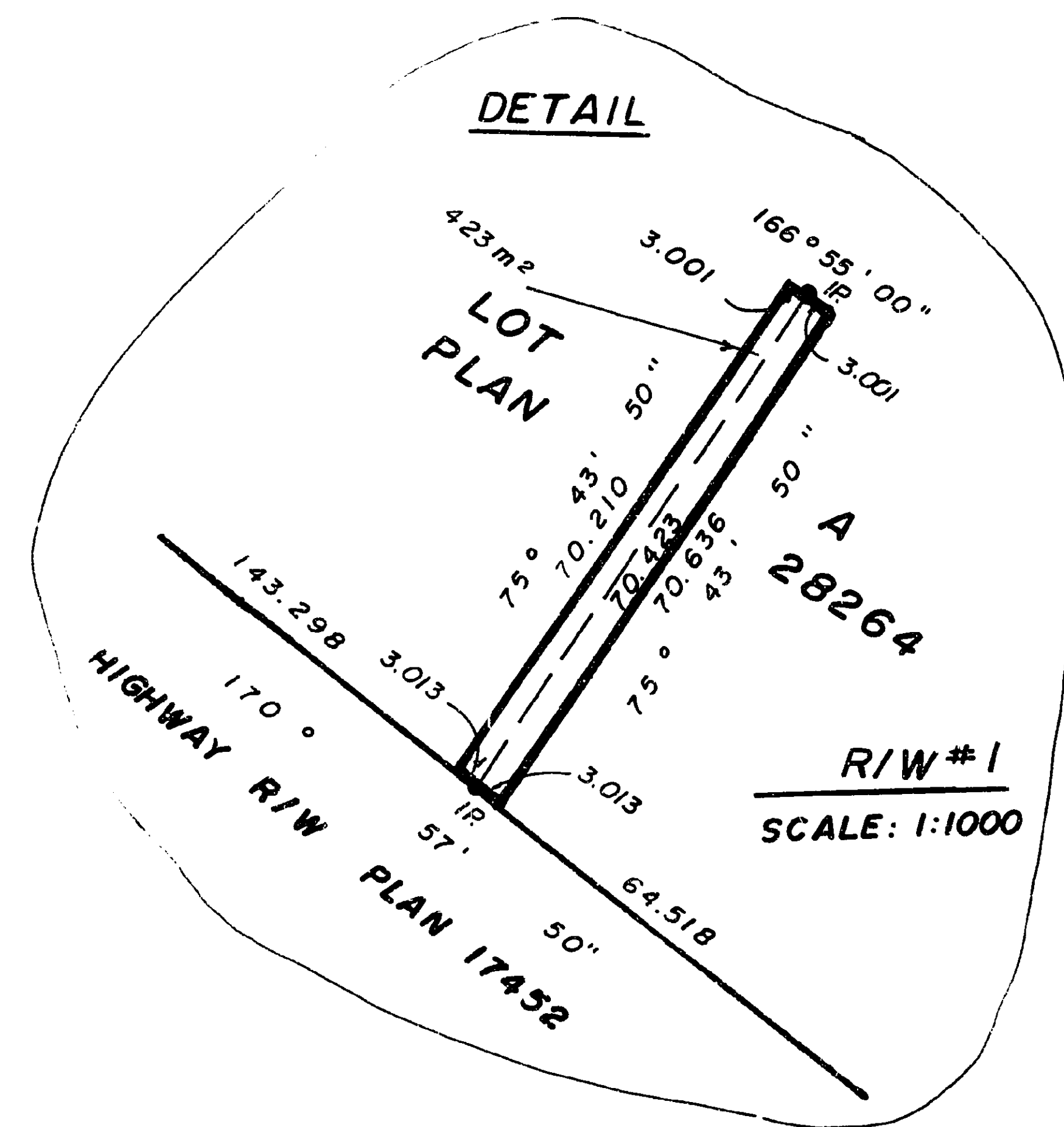
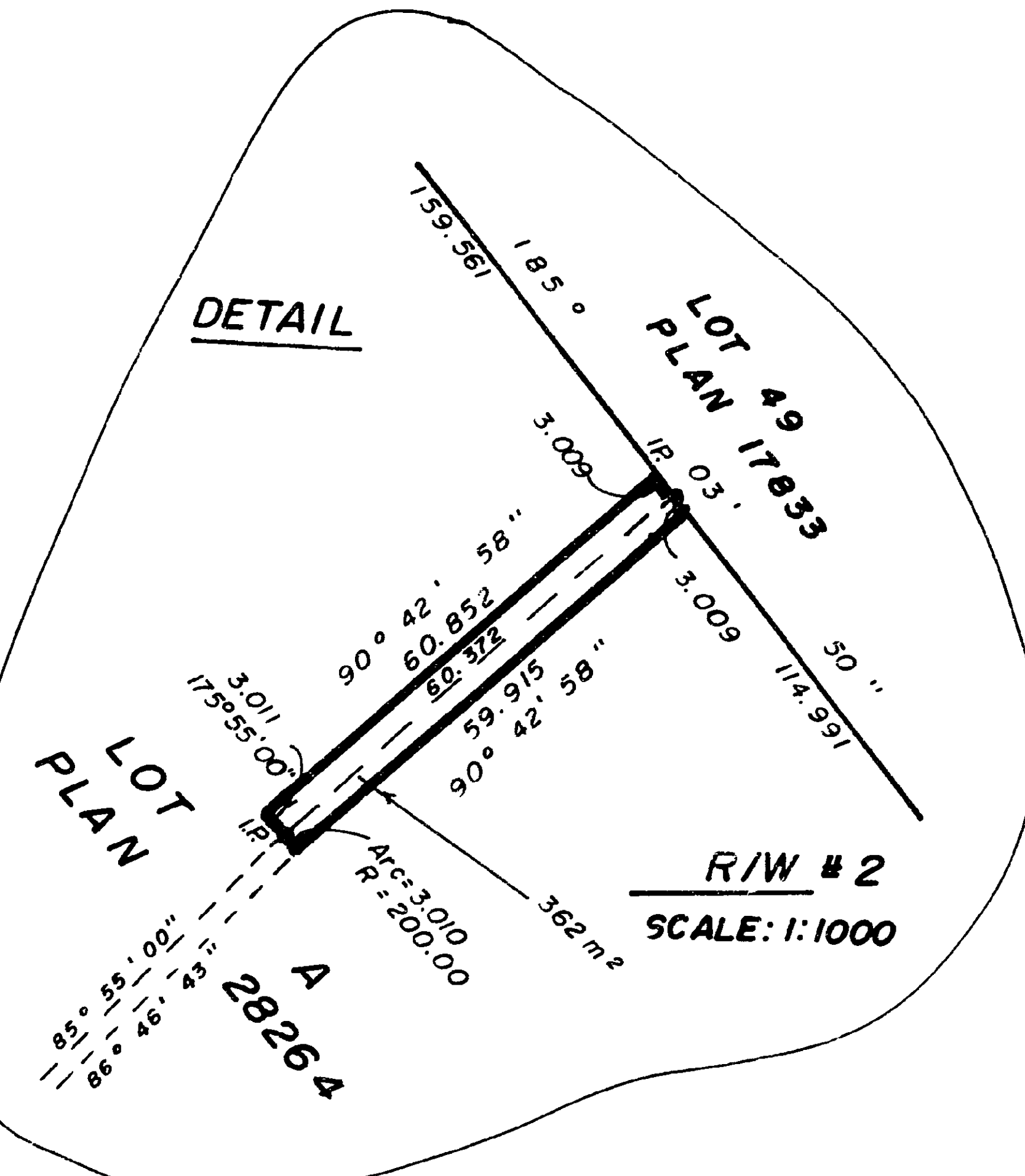
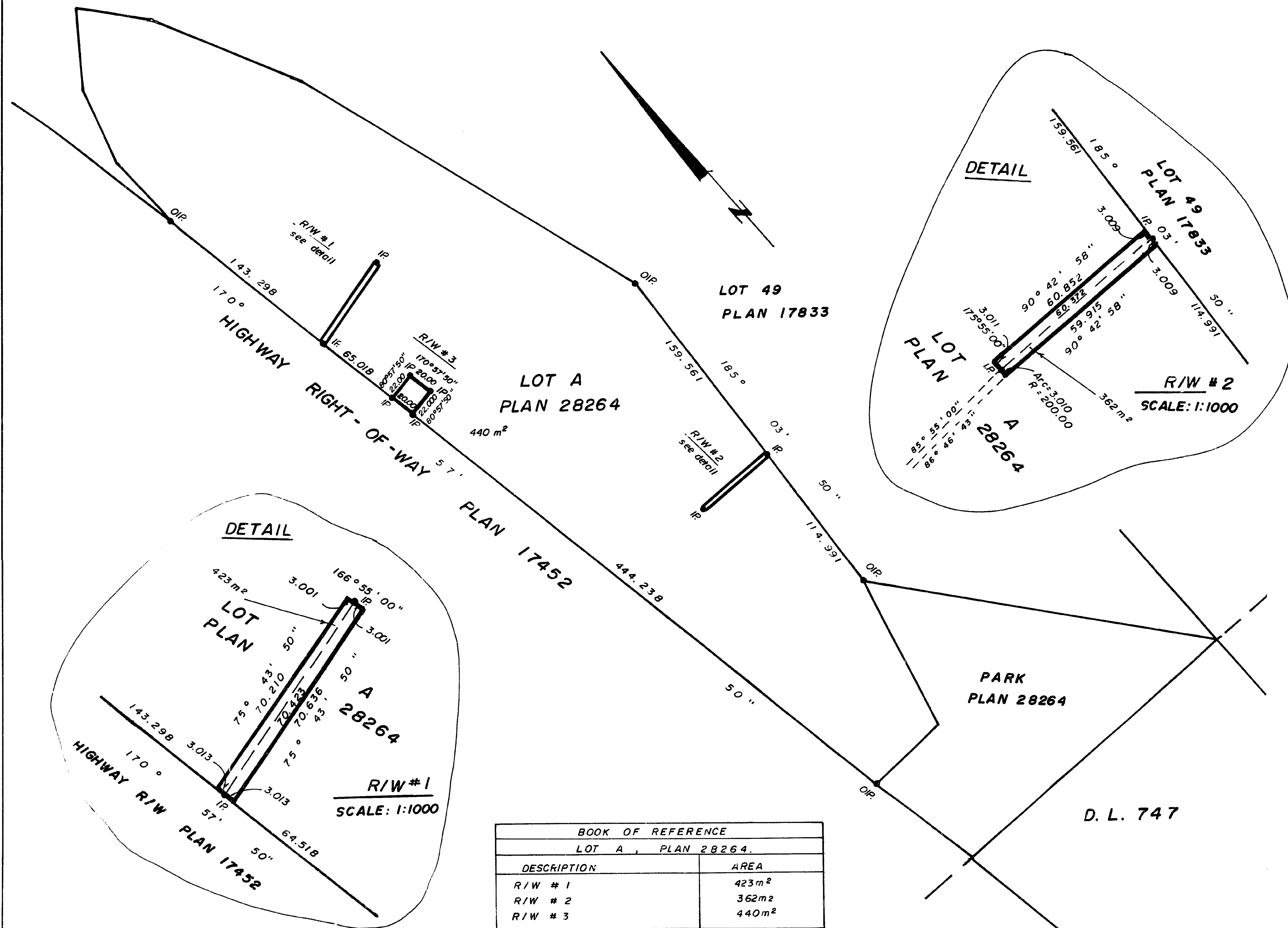
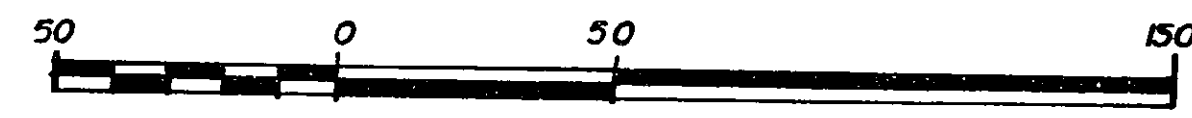


26-FF-226

29681

PLAN OF STATUTORY RIGHT-OF-WAY  
IN LOT A, PLAN 28264, DISTRICT LOT 745,  
CARIBOO DISTRICT.

SCALE: 1: 2500 (ALL DISTANCES ARE IN METRES)



| BOOK OF REFERENCE  |                   |
|--------------------|-------------------|
| LOT A, PLAN 28264. |                   |
| DESCRIPTION        | AREA              |
| R/W # 1            | 423m <sup>2</sup> |
| R/W # 2            | 362m <sup>2</sup> |
| R/W # 3            | 440m <sup>2</sup> |

PLAN NO. 29681  
DEPOSITED IN THE LAND TITLE OFFICE AT  
PRINCE GEORGE THIS 2<sup>nd</sup> DAY OF Dec. 1982.

acting REGISTRAR *J. Carlson*

BEARINGS ARE ASTRONOMIC DERIVED FROM  
PLAN 28264.  
● IP.....STANDARD IRON POST.  
○..... DENOTES "OLD"

I, DALE KEOWN, A BRITISH COLUMBIA LAND  
SURVEYOR OF PRINCE GEORGE IN BRITISH COLUMBIA  
CERTIFY THAT I WAS PRESENT AT AND PERSONALLY  
SUPERINTENDED THE SURVEY REPRESENTED BY THIS  
PLAN AND THAT THE SURVEY AND PLAN ARE CORRECT.  
THE SAID SURVEY WAS COMPLETED ON THE 23<sup>rd</sup>  
DAY OF August 1982.

*Dale Keown*  
DALE L. KEOWN, B.C.L.S.,

THIS PLAN LIES WITHIN THE FRASER FORT  
GEORGE REGIONAL DISTRICT.

McWILLIAM, WHYTE, GOBLE, & ASSOCIATES,  
B.C. LAND SURVEYORS,  
PRINCE GEORGE-KAMLOOPS-SMITHERS-SALMON ARM.

REF. NO. 81171-B D.L.745