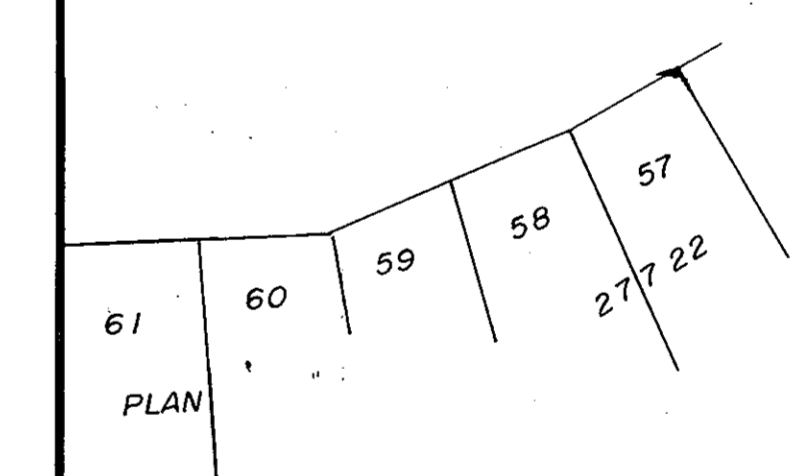
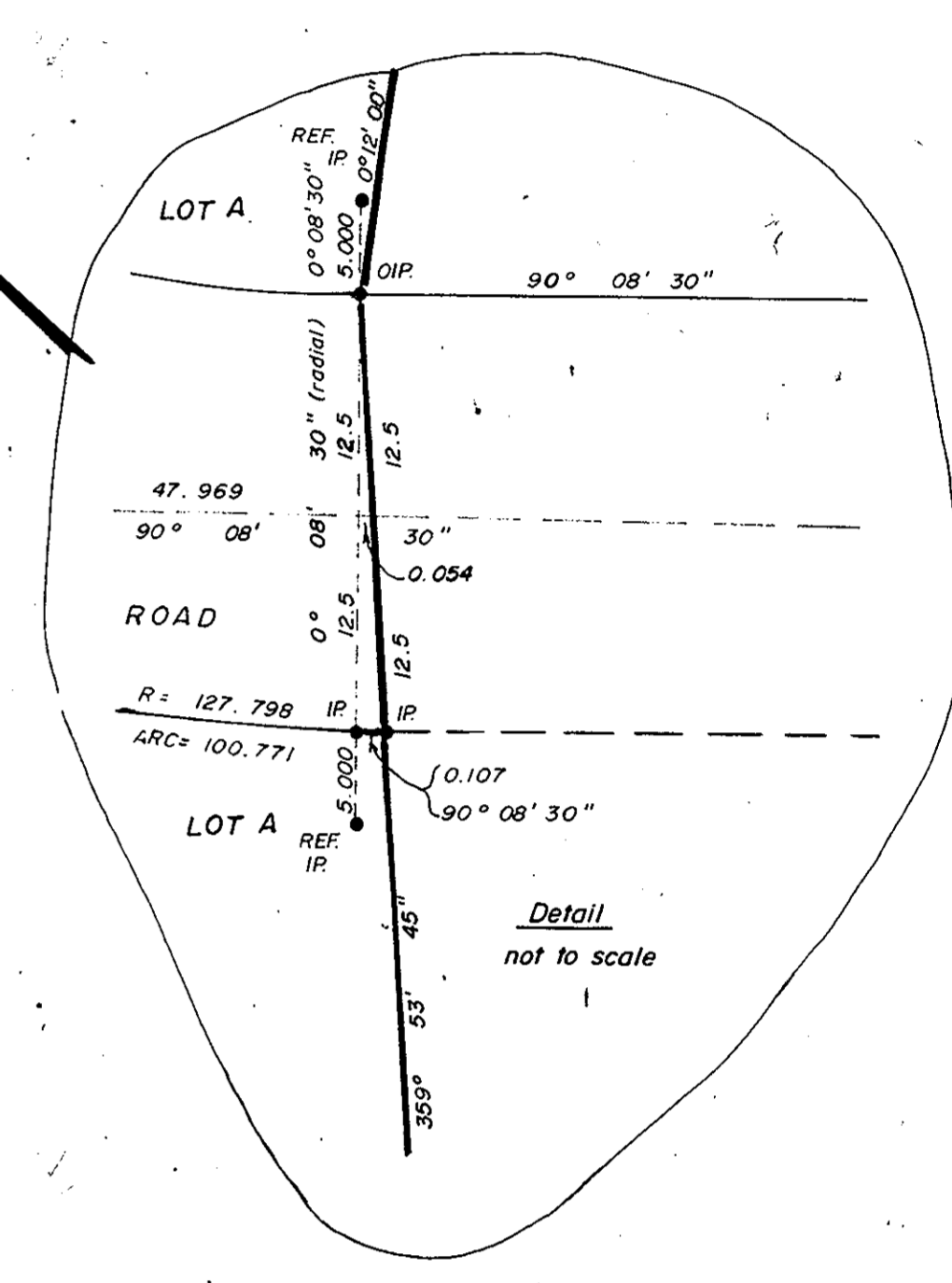
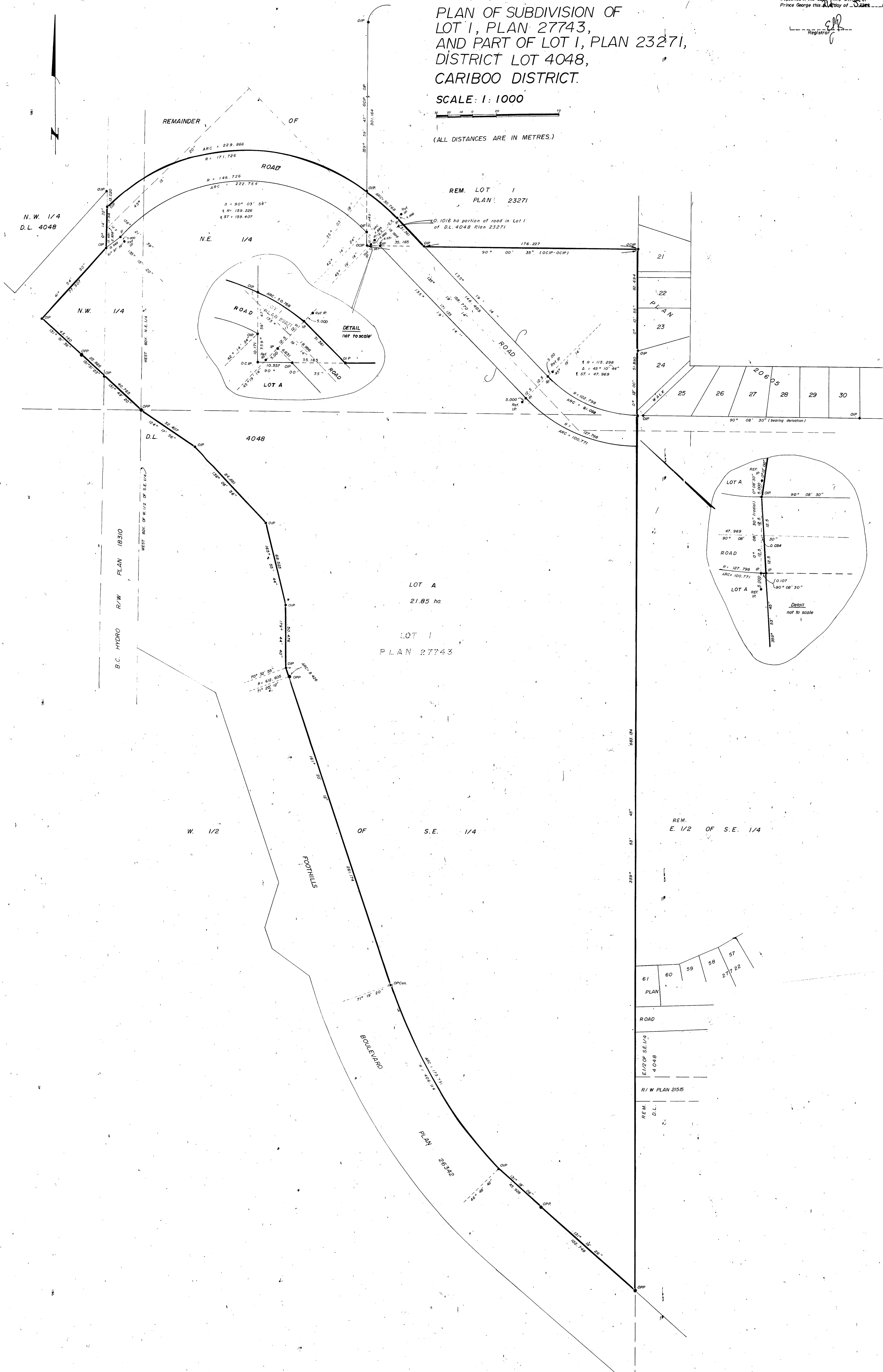


PLOTTED

PLAN NO. 29327  
Deposited in the Land Title Office of  
Prince George this 11th day of June 1983  
Registrar

PLAN OF SUBDIVISION OF  
LOT 1, PLAN 27743,  
AND PART OF LOT 1, PLAN 23271,  
DISTRICT LOT 4048,  
CARIBOO DISTRICT.

SCALE: 1:1000  
(ALL DISTANCES ARE IN METRES.)



I, D. Keown, a British Columbia Land Surveyor of  
Prince George in British Columbia, certify that I was  
present at and personally superintended the survey  
represented by this plan and that the survey and  
plan are correct. The survey was completed on the  
1st day of October 1981.

*D. Keown*  
D. Keown, B.C.L.S.

Bearings are astronomic and are derived from  
Plan 20605.  
● IR ..... Standard Iron Post  
● SP ..... Standard Pipe Post  
● PCan ..... Standard Post in Concrete  
○ ..... Denotes Old  
● CIP ..... Capped Iron Post

Approved as to dedication of road  
British Columbia Hydro & Power Authority  
*[Signature]*  
Authorized Signatures

Approved under the Land Title Act this  
16th day of June 1983.  
*C.E. Obit*  
Approving Officer  
City of Prince George  
Reapproved Jan 14, 1982  
*[Signature]*

REAPPROVED JUNE 20, 1983  
*C.E. Obit*

This plan lies within the Fraser Fort George  
Regional District.

Owner: City of Prince George  
Mayor *[Signature]*

Clerk *[Signature]*

Pertaining to the 0.1016 ha portion of  
road in Lot 1, D.L. 4048, Plan 23271.  
The public road allowance through Crown land  
shown hereon is authorized under the Land Act,  
Section 75.

*[Signature]*  
Surveyor General  
Victoria, B.C. JUNE 8, 1983