


PLAN OF SUBDIVISION OF
 LOTS 21, 22, 23, 24 & 25, BLOCK 119, PLAN 1268
 DISTRICT LOT 343
 CARIBOO DISTRICT - BRITISH COLUMBIA
 SCALE: 1 : 1000

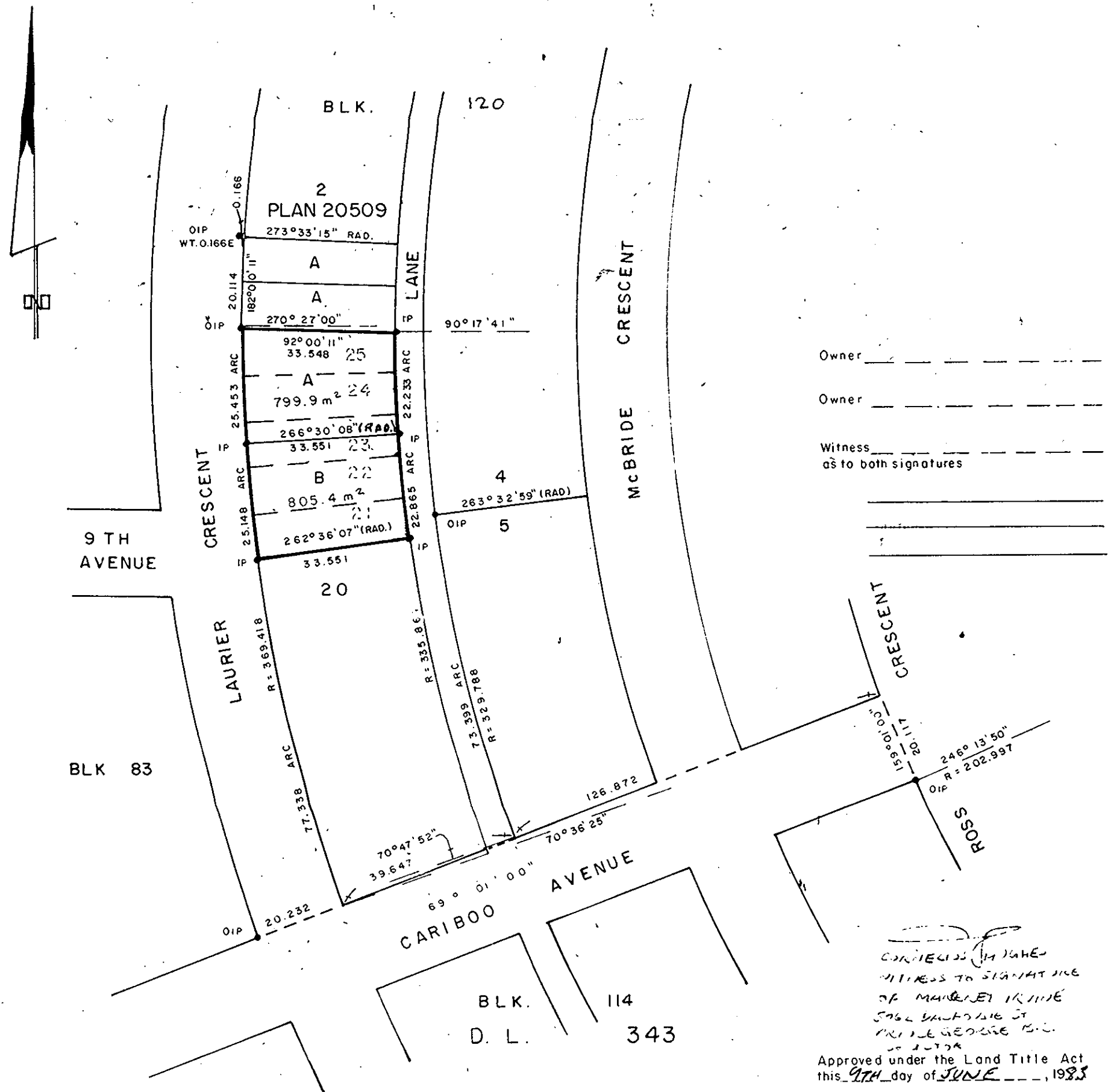


NOTE: Bearings are astronomic, derived from the north boundary of Cariboo Avenue, Plan 1268.

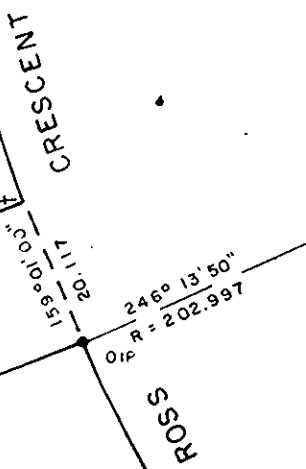
LEGEND: • OIP denotes an old iron pin found.
 • IP denotes an iron pin set.
 WT denotes witness.

PLAN No 29315
 Deposited in the Land Title Office at Prince George, B.C. this 16 day of June, 1983.

E.S. IR
 Registrar



Owner _____
 Owner _____
 Witness _____
 as to both signatures



Colin S. Wright
 WITNESS TO SIGNATURE
 OF MARGARET KRINE
 5062 BAYVIEW ST
 PRINCE GEORGE B.C.
 V2Y 2Y2

Approved under the Land Title Act
 this 9th day of JUNE, 1983

Colin S. Wright
 Approving Officer, City of Prince George

This plan lies within the Fraser- Fort George
 Regional District

W. D. USHER & ASSOCIATES
 LAND SURVEYORS
 PRINCE GEORGE - B.C.

I, DONALD A. DUFFY, a British Columbia Land Surveyor, of Prince George, in British Columbia, certify that I was present at and did personally superintend the survey represented by this plan, and that the survey and plan are correct. The survey was completed on the 7th day of JUNE, 1983.

Owner _____
 Owner _____
 Witness _____
 as to both signatures