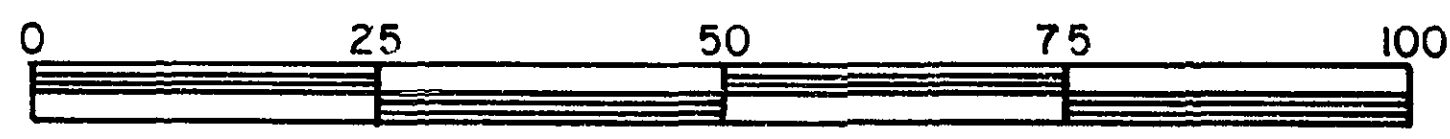


26-FF-226

BRITISH COLUMBIA HYDRO & POWER AUTHORITY
 PLAN OF STATUTORY RIGHT-OF-WAY
 PURSUANT TO THE B.C. HYDRO & POWER AUTHORITY ACT R.S.B.C., 1979, CHAPTER 188
 LOTS 5, 17, 19, 27, 32, 26, & 10 PLAN 27213
 DISTRICT LOT 4039
 CARIBOO DISTRICT - BRITISH COLUMBIA

SCALE: 1 : 1000



NOTE: Bearings are astronomic, derived from Plan 27213.

LEGEND: •OIP denotes an old iron pin found.
 •IP denotes an iron pin set.

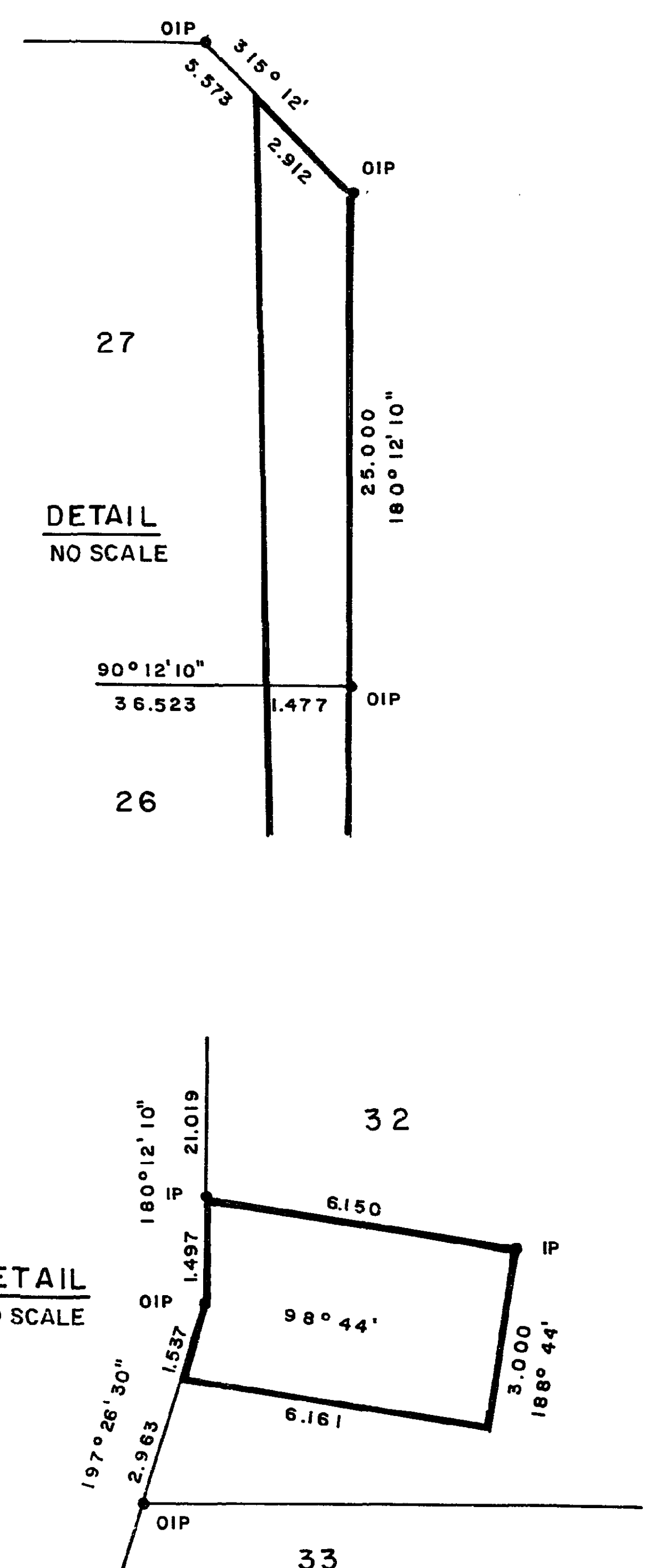
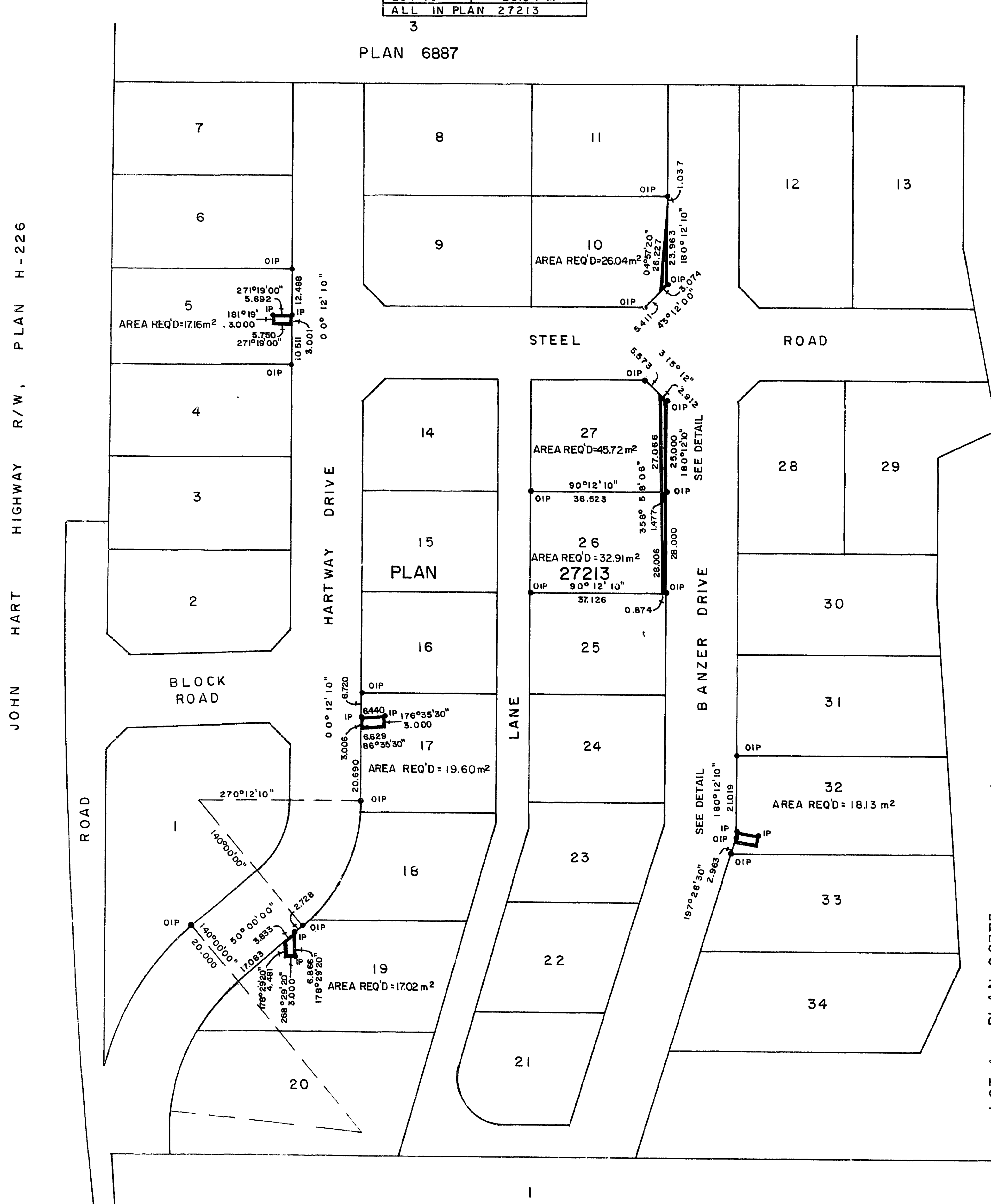
BOOK OF REFERENCE

PARCEL	AREA REQ'D
LOT 5	17.16 m ²
LOT 17	19.60 m ²
LOT 19	17.02 m ²
LOT 27	45.72 m ²
LOT 32	18.13 m ²
LOT 26	32.91 m ²
LOT 10	26.04 m ²
ALL IN PLAN 27213	

PLAN No 28687

Deposited in the Land Title Office at Prince George, B.C. this 14th day of Oct., 1982

Registrar *E. J. Hase*



PLAN 11926
 D. L. 4039

I, DONALD A. DUFFY, a British Columbia Land Surveyor, of Prince George, in British Columbia, certify that I was present at and did personally superintend the survey represented by this plan, and that the survey and plan are correct. The survey was completed on the 14 day of Sept., 1982.

[Signature]

This plan lies within the Fraser-Fort George Regional District.

W.D. USHER & ASSOCIATES
 LAND SURVEYORS
 PRINCE GEORGE - B.C.
 N.S. 66 13495