


26-FF-226

PLAN OF STATUTORY RIGHT-OF-WAY FOR  
MUNICIPAL UTILITIES THROUGH  
FRAC. S. E. 1/4 DISTRICT LOT 753  
CARIBOO DISTRICT—BRITISH COLUMBIA

SCALE: 1 : 1000

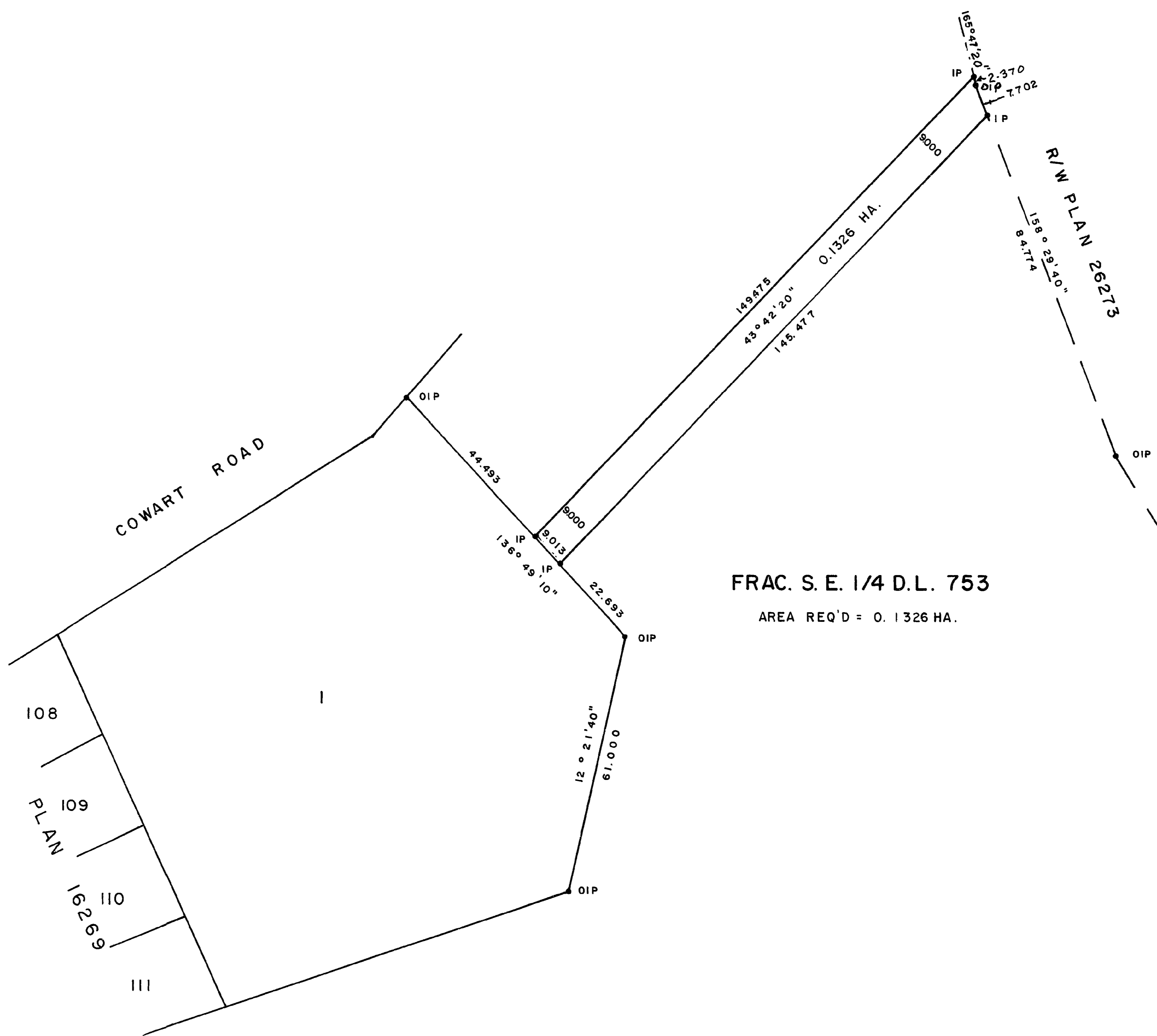
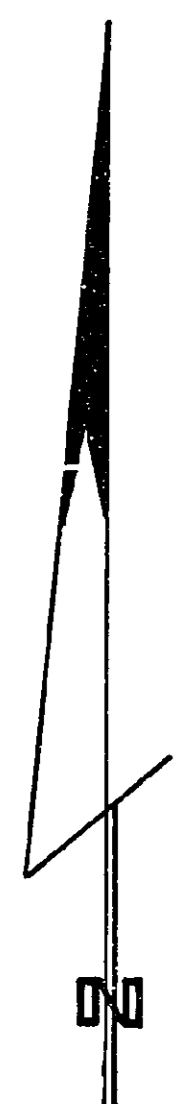


NOTE: Bearings are astronomic, derived from the  
south boundary of Lot 1, Plan 28450

LEGEND: • OIP denotes an old iron pin found.  
• IP denotes an iron pin set.  
WT denotes witness.

PLAN No 28451  
Deposited in the Land Title  
Office at Prince George, B.C. this  
7th day of July, 1982.

Registrar *E. J. Haver*



FRAC. S. E. 1/4 D.L. 753  
AREA REQ'D = 0.1326 HA.

I, DONALD A. DUFFY, a British Columbia Land  
Surveyor, of Prince George, in British Columbia,  
certify that I was present at and did personally  
superintend the survey represented by this plan,  
and that the survey and plan are correct. The  
survey was completed on the 29 day of MAY,  
19 81.

*[Signature]*

This plan lies within the Fraser-Fort George  
Regional District.

W.D. USHER & ASSOCIATES  
LAND SURVEYORS  
PRINCE GEORGE — B.C.  
OM 10738 D