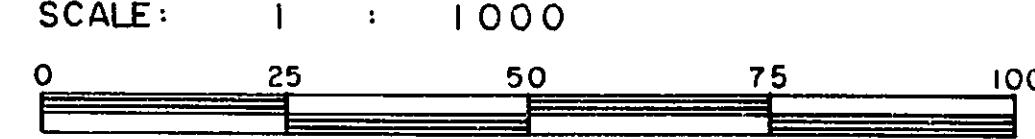


FF-226

PLAN OF EASEMENTS THROUGH
LOTS 14, 27, 29, 31, 33, 36, 23 & 25, PLAN 28358
DISTRICT LOTS 2097 & 2098
CARIBOO DISTRICT - BRITISH COLUMBIA



NOTE: Bearings are astronomic, derived from
Plan 28358

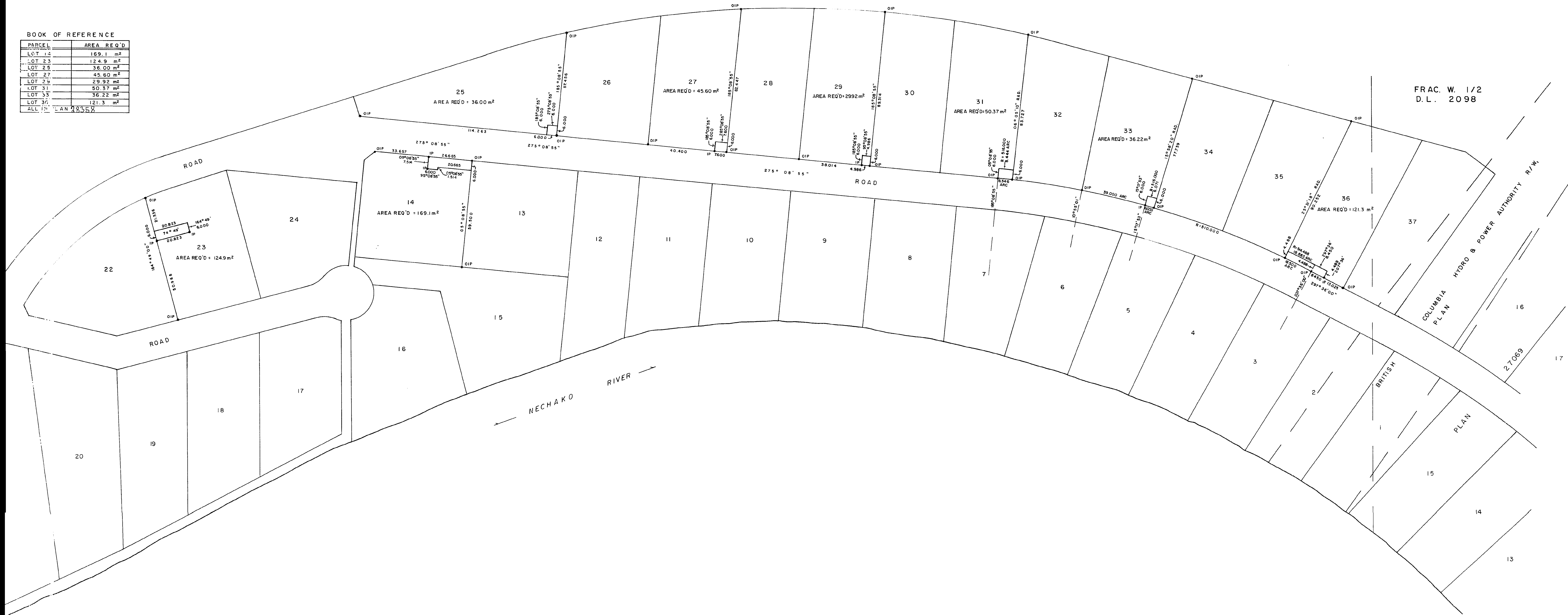
LEGEND: *OIP denotes an old iron pin found.
*IP denotes an iron pin set.

D. L. 2097

PLAN No 28361
Deposited in the Land Title
Office at Prince George, B.C. this
1st day of June, 1982.
Registrar *E. J. [Signature]*

BOOK OF REFERENCE

PARCEL	AREA REQ'D
LOT 14	169.1 m ²
LOT 23	124.9 m ²
LOT 25	36.00 m ²
LOT 27	45.60 m ²
LOT 29	29.92 m ²
LOT 31	50.37 m ²
LOT 33	36.22 m ²
LOT 36	121.3 m ²
ALL IN PLAN 28358	



FRAC. W. 1/2
D. L. 2098

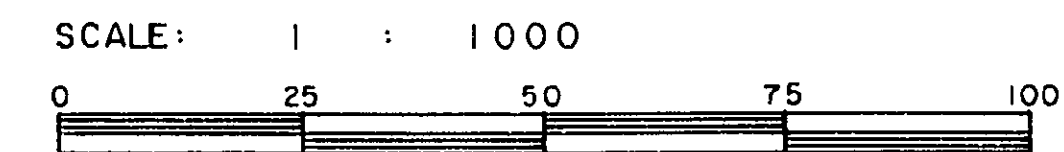
COLUMBIA
PLAN
HYDRO & POWER AUTHORITY R/W

mbio Land
Columbia,
personally
this plan,
rect. The
DEC

This plan lies within the Fraser-Fort George
Regional District.

26-FF-226

PLAN OF EASEMENTS THROUGH
LOTS 14, 27, 29, 31, 33, 36, 23 & 25, PLAN Q8358
DISTRICT LOTS 2097 & 2098
CARIBOO DISTRICT - BRITISH COLUMBIA



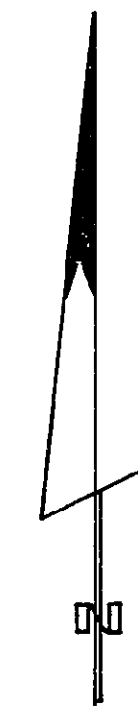
NOTE: Bearings are astronomic, derived from Plan Q8358

LEGEND: • OIP denotes an old iron pin found.
• IP denotes an iron pin set.

D. L. 2097

BOOK OF REFERENCE

PARCEL	AREA REQ'D
LOT 14	169.1 m ²
LOT 23	124.9 m ²
LOT 25	36.00 m ²
LOT 27	45.60 m ²
LOT 29	29.92 m ²
LOT 31	50.37 m ²
LOT 33	36.22 m ²
LOT 36	121.3 m ²
ALL IN PLAN Q8358	



PLAN
Deposi
Office o
- 103 -
Registr

FRAC. W. 1
D.L. 209

I, DONALD A. DUFFY, a British Columbia Land Surveyor, of Prince George, in British Columbia, certify that I was present at and personally supervised the survey represented by this plan, and that the survey and plan are correct. The survey was completed on the 17 day of DEC., 1987.

1