

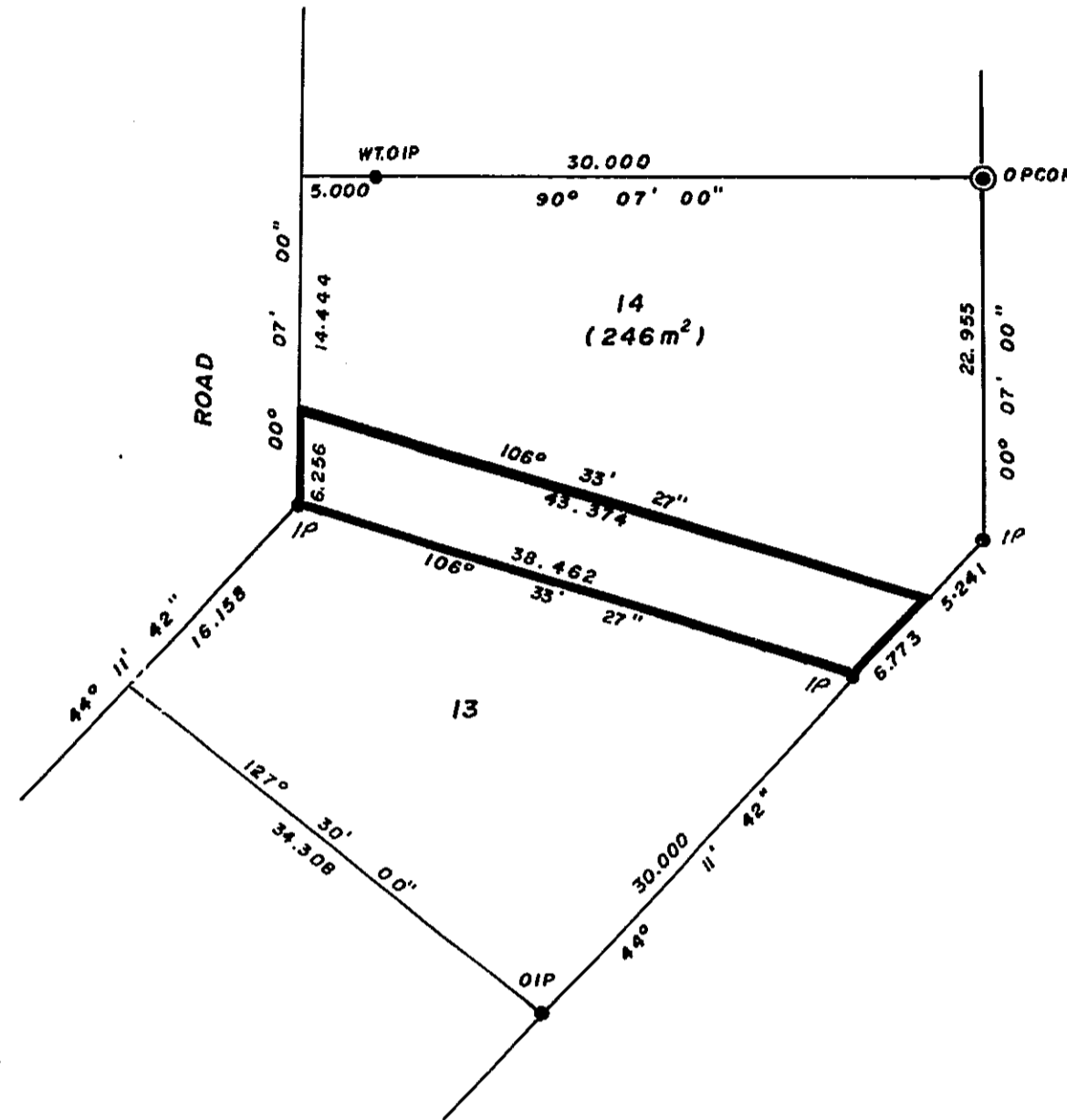
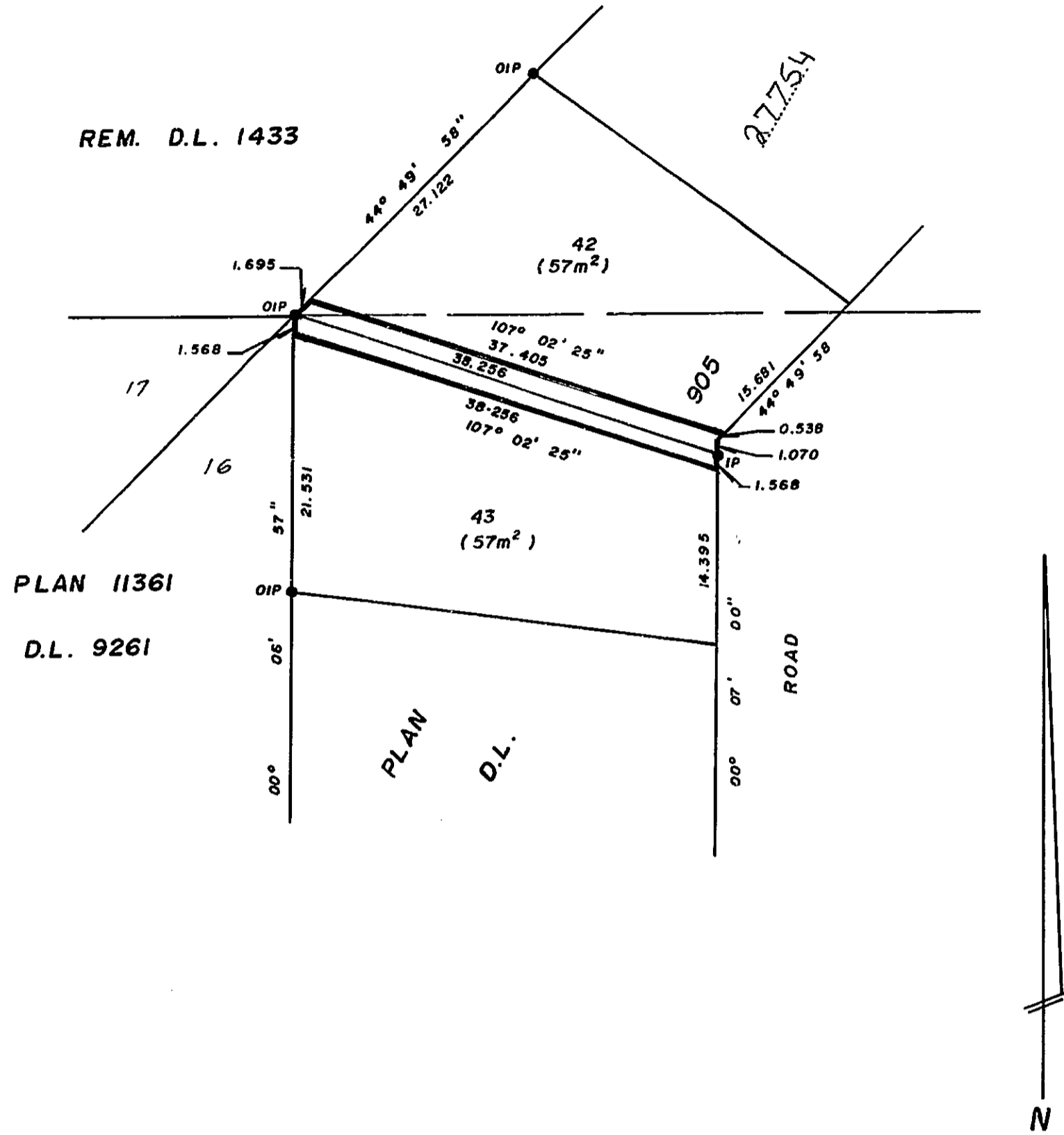
26-226

**PLAN 27768**

Deposited in the Land Title Office  
at Prince George, B.C.  
on the 23 day of October 1981.

*E. Raven*  
Registrar

PLAN OF STATUTORY RIGHT OF WAY  
IN LOTS 14, 42, 43, 50 & 51  
PLAN 27754 D.L. 905 and D.L.1433,  
CARIBOO DISTRICT



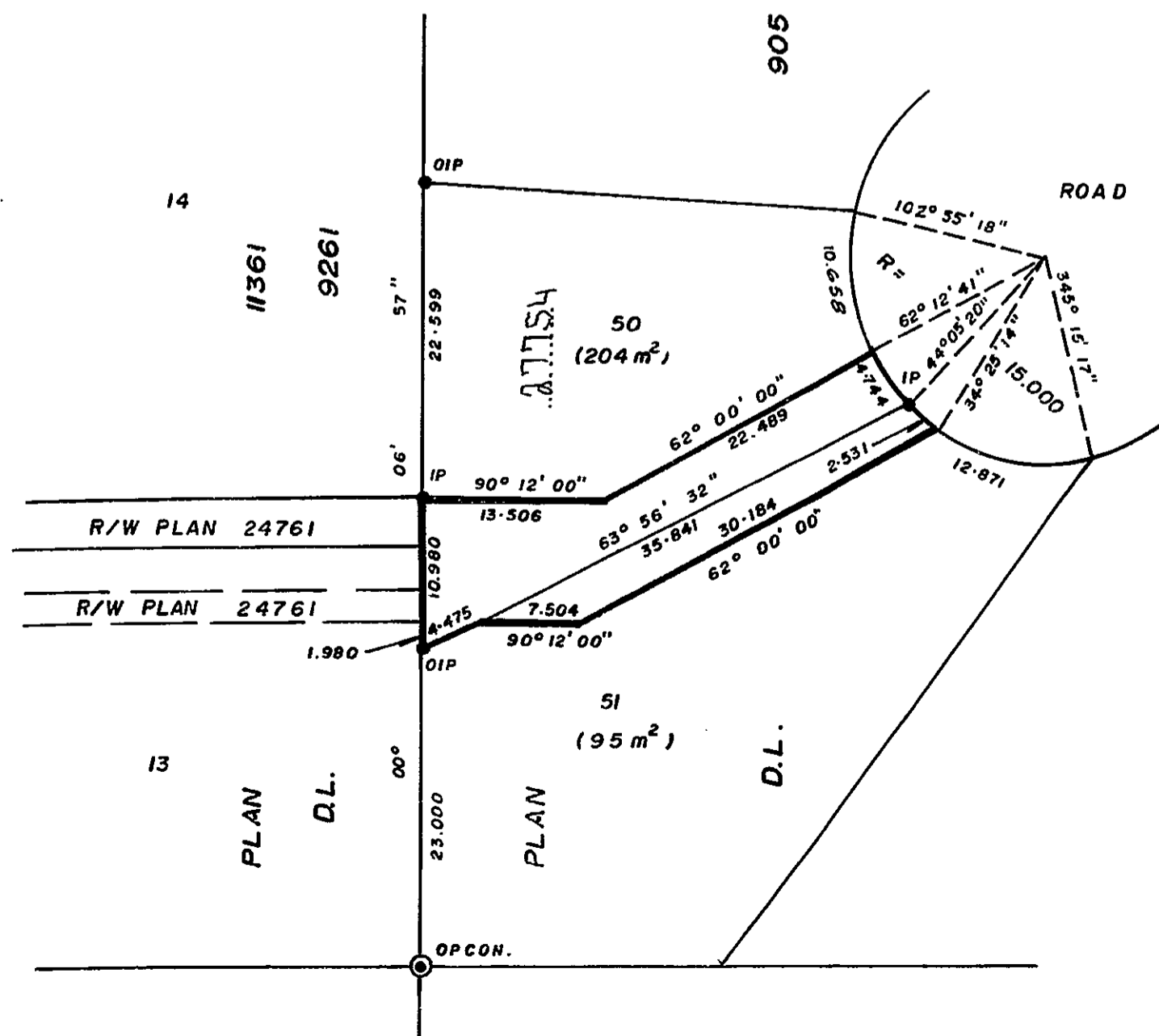
Bearings are astronomic and are derived from  
Plan 27329.

- P.con. .... Standard Concrete Post.
- P.Rock .... Standard Rock Post.
- P.P. .... Standard Pipe Post.
- I.P. .... Standard Iron Post.
- P. .... Wooden Post.
- L.P. .... Lead Plug.
- ..... Denoting "Old"
- WT. .... Denoting "Witness"
- C.I.P. .... Capped Iron Post.
- T.H. .... Traverse Hub.

I, V. BARTELL, a British Columbia  
land surveyor, of City of Prince George,  
in British Columbia, certify that I was present  
at and personally superintended the survey  
represented by this plan, and that the survey  
and plan are correct. The survey was completed  
on the 26 day of August 1981.

*Victor Bartell*  
V. BARTELL B.C.L.S.

This Plan lies within the FRASER FORT GEORGE  
Regional District



BOOK OF REFERENCE	
DESCRIPTION	AREA
LOT 14	246 m <sup>2</sup>
LOT 42	57 m <sup>2</sup>
LOT 43	57 m <sup>2</sup>
LOT 50	204 m <sup>2</sup>
LOT 51	95 m <sup>2</sup>

McWilliam-Whyte-Goble & Associates  
B.C. Land Surveyors  
Kamloops-Prince George-Salmon Arm-Smithers  
FB/P File No. 80139