

26-226


PLAN OF SUBDIVISION OF PARTS OF THE W.1/2 OF S.E.1/4 AND REMAINDER N.E.1/4 AND N.W.1/4 OF D.L. 4048, CARIBOO DISTRICT.

PLAN NO. 27 743

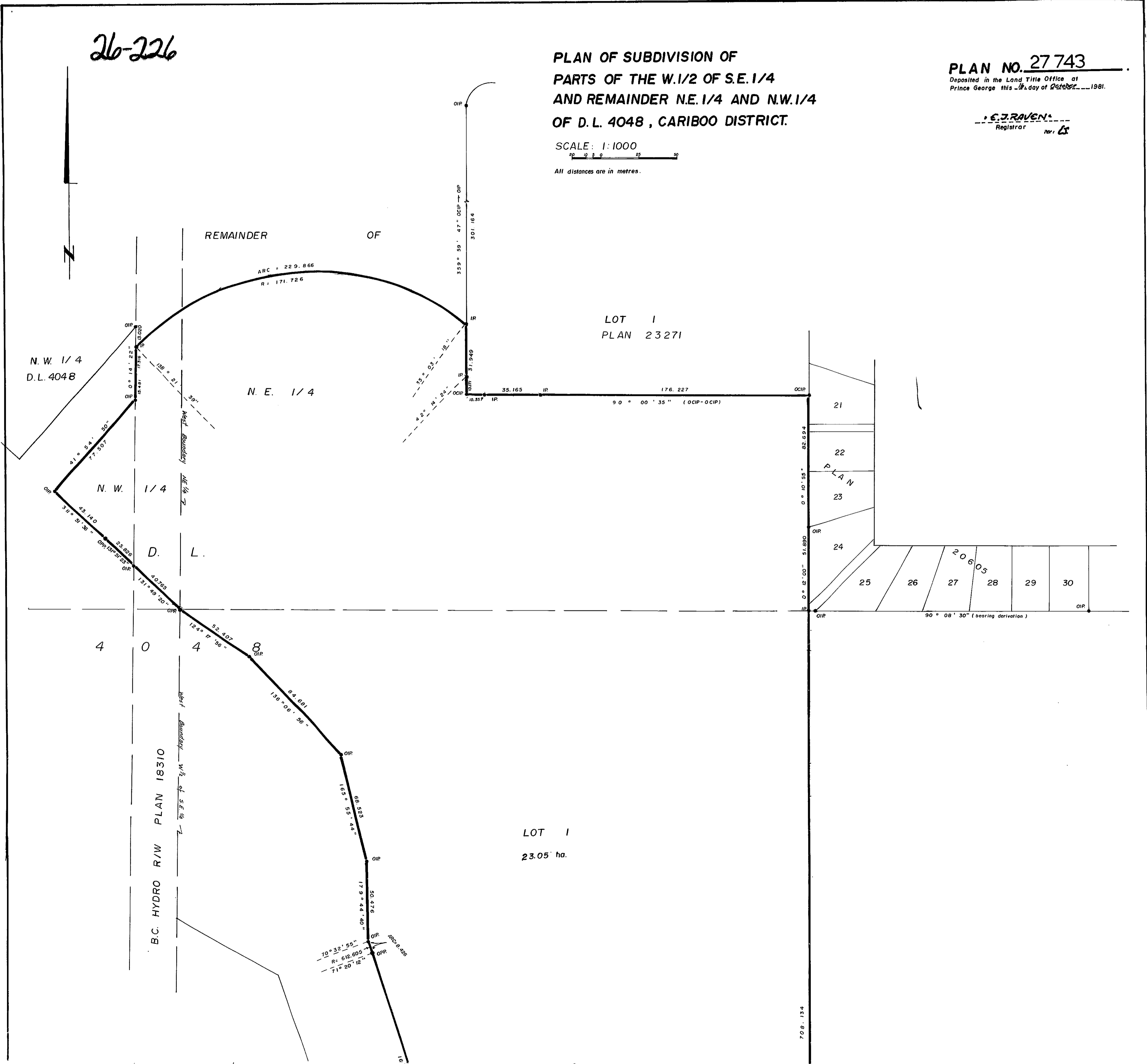
Deposited in the Land Title Office at Prince George this 14 day of October 1981.

E.J. RAVEN Registrar

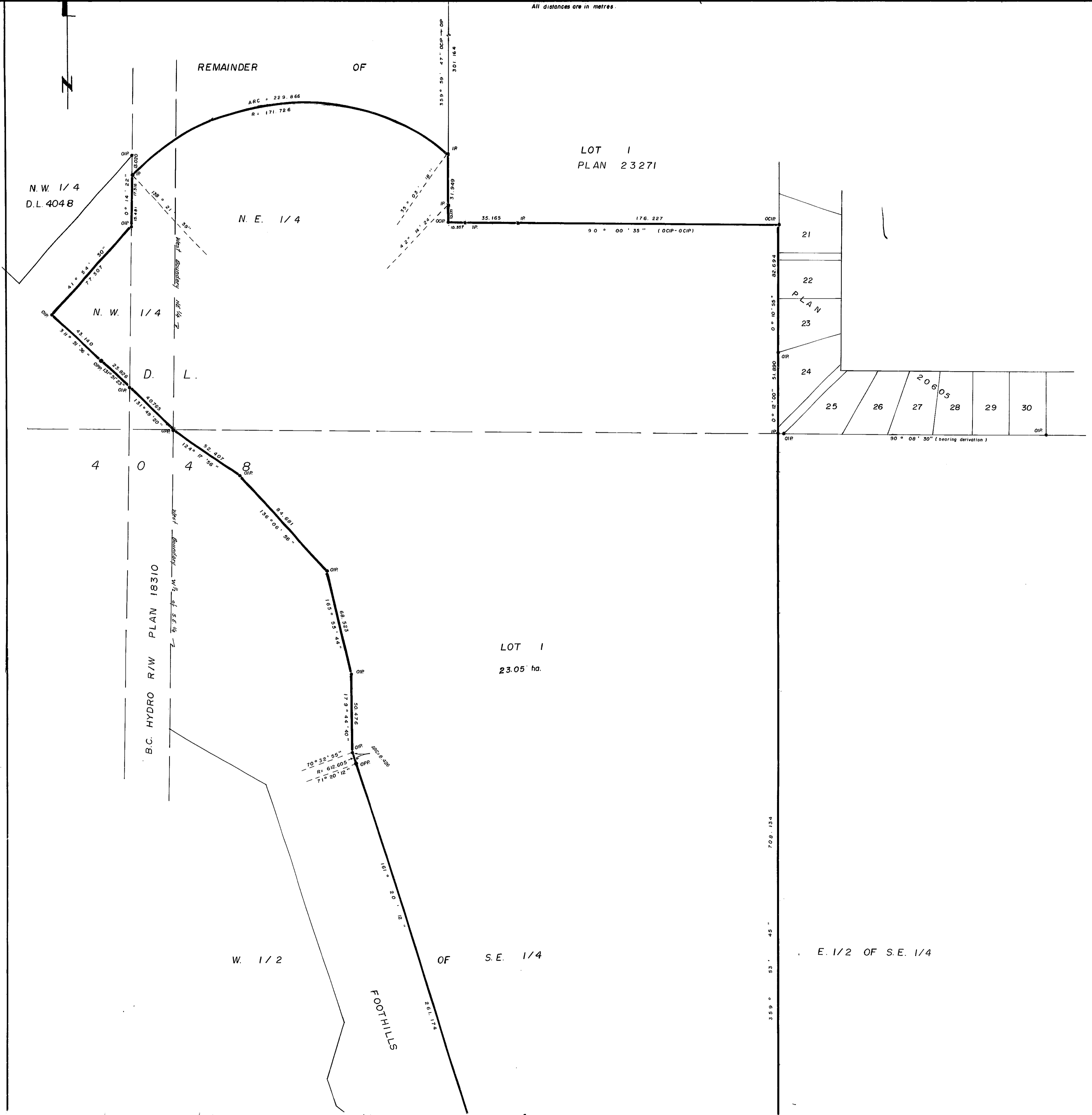
SCALE: 1:1000



All distances are in metres.



All distances are in metres.



W. 1/2

OF S.E. 1/4

E. 1/2 OF S.E. 1/4

FOOTHILLS

BOULEVARD

PLAN 26342

181° 20' 12"

261.174

OPC 00
71° 19' 20"

ARC = 173.731
R = 206.114

OPC
131° 16' 06"
45.928

OPC
137° 19' 26"
102.748

708.124
45'
53'
359°

I, D. Keown, a British Columbia Land Surveyor, of Prince George in British Columbia certify that I was present at and personally superintended the survey represented by this plan and that the survey and plan are correct. The said survey was completed on the 14th day of April, 1981.

D. Keown
D. Keown, B.C.L.S.

Bearings are astronomic derived from Plan 20605

- IP.....Standard Iron Post.
- P.P.....Standard Pipe Post.
- PCOn.....Standard Post in Concrete.
-Denotes old

Approved under the Land Title Act
this 16th day of April, 1981.

C. E. Olat
Approving Officer
City of Prince George,

Re Approved under the Land Title Act
this 23rd day of September, 1981.

C. E. Olat
Approving Officer
City of Prince George

I hereby certify that this is a true copy of the Official Plan on deposit with the Surveyor General, Ministry of Lands, Parks and Housing and numbered 1 tube 1123

Acting Surveyor General
Victoria B.C. September 29, 1981

This plan lies within the Fraser Fort George Regional District.

McWilliam, Whyte, Goble, & Associates,
B.C. Land Surveyors,
Prince George - Kamloops - Smithers - Salmon Arm.

REF. NO. 81005

