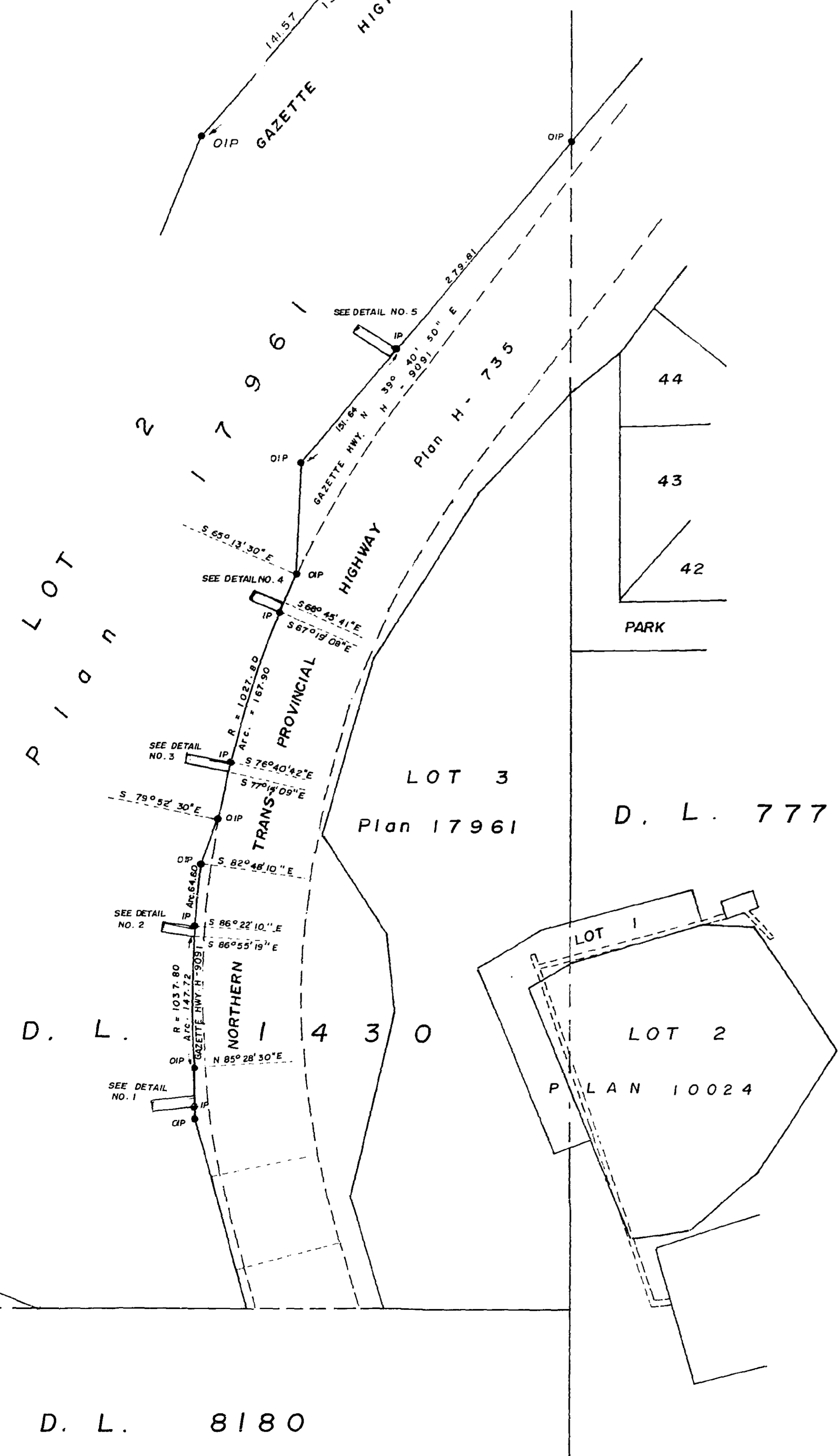
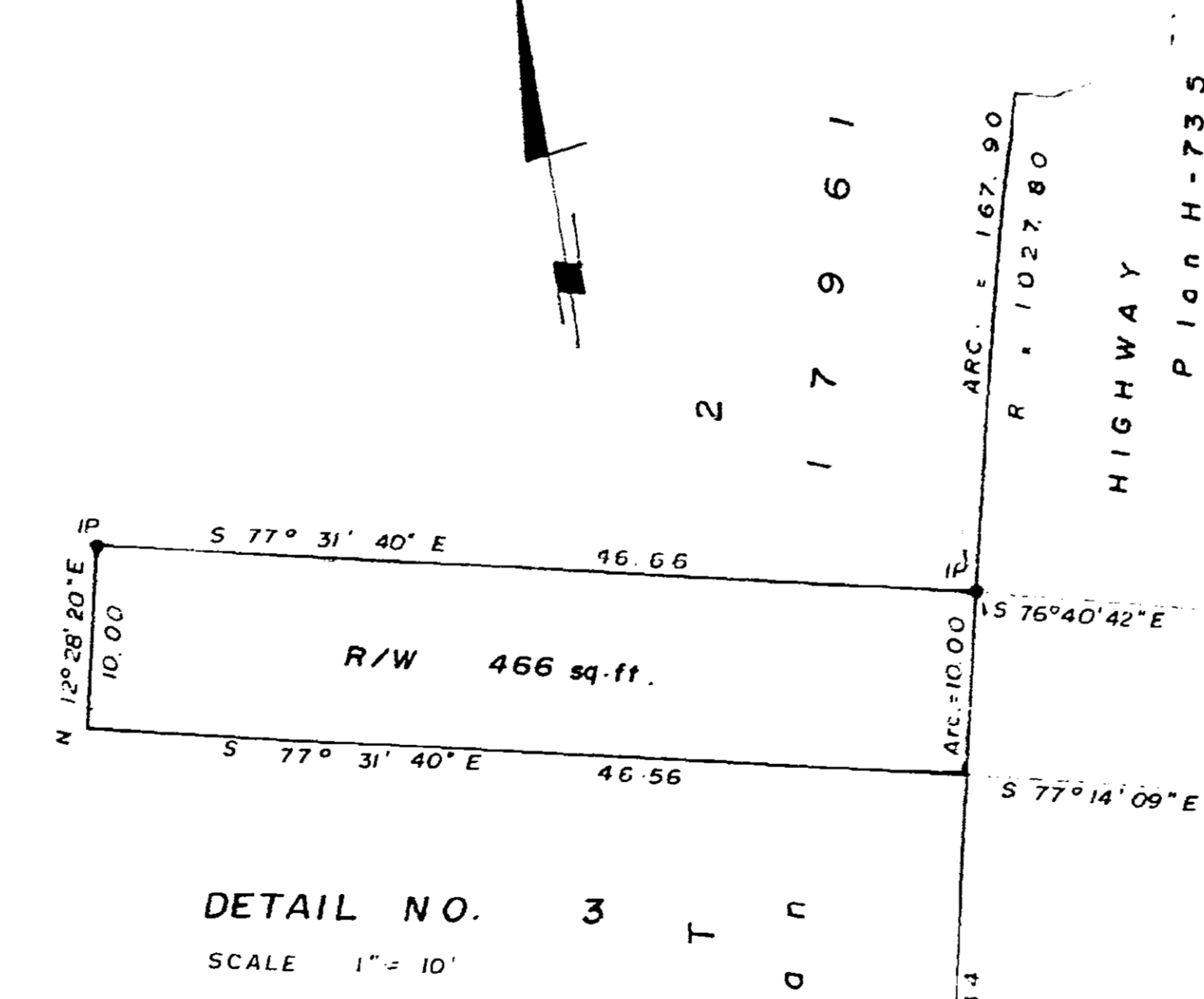
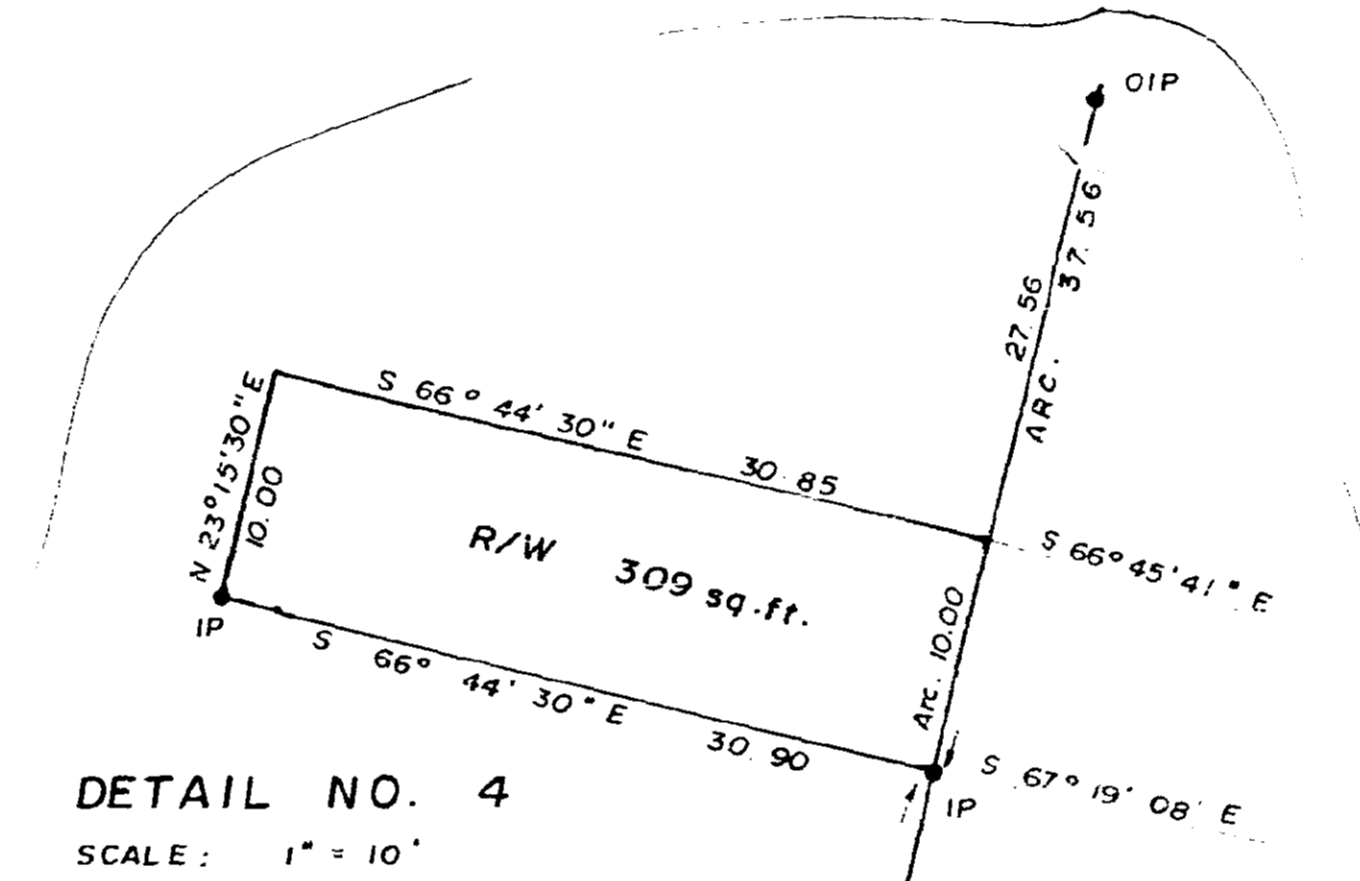
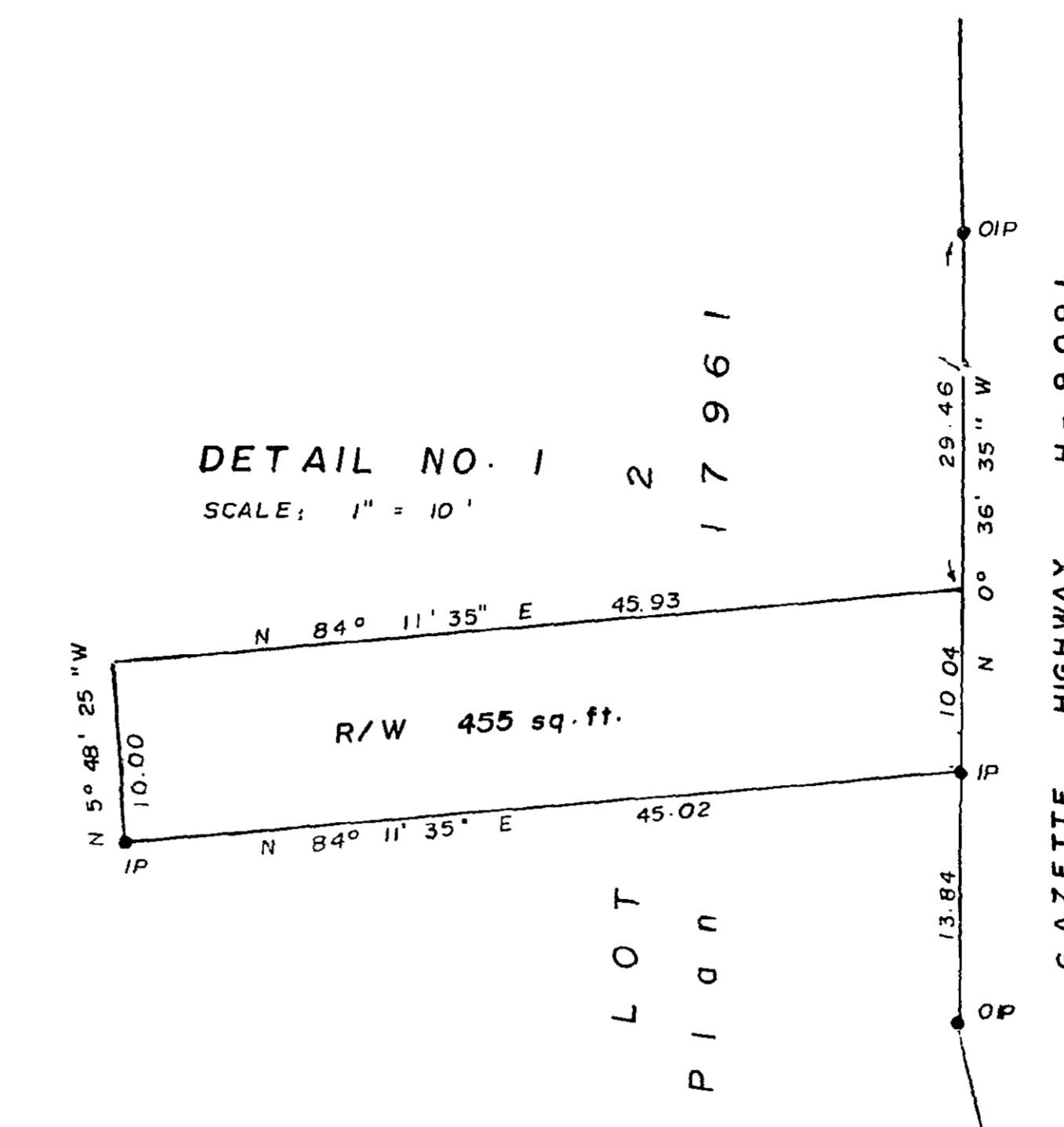
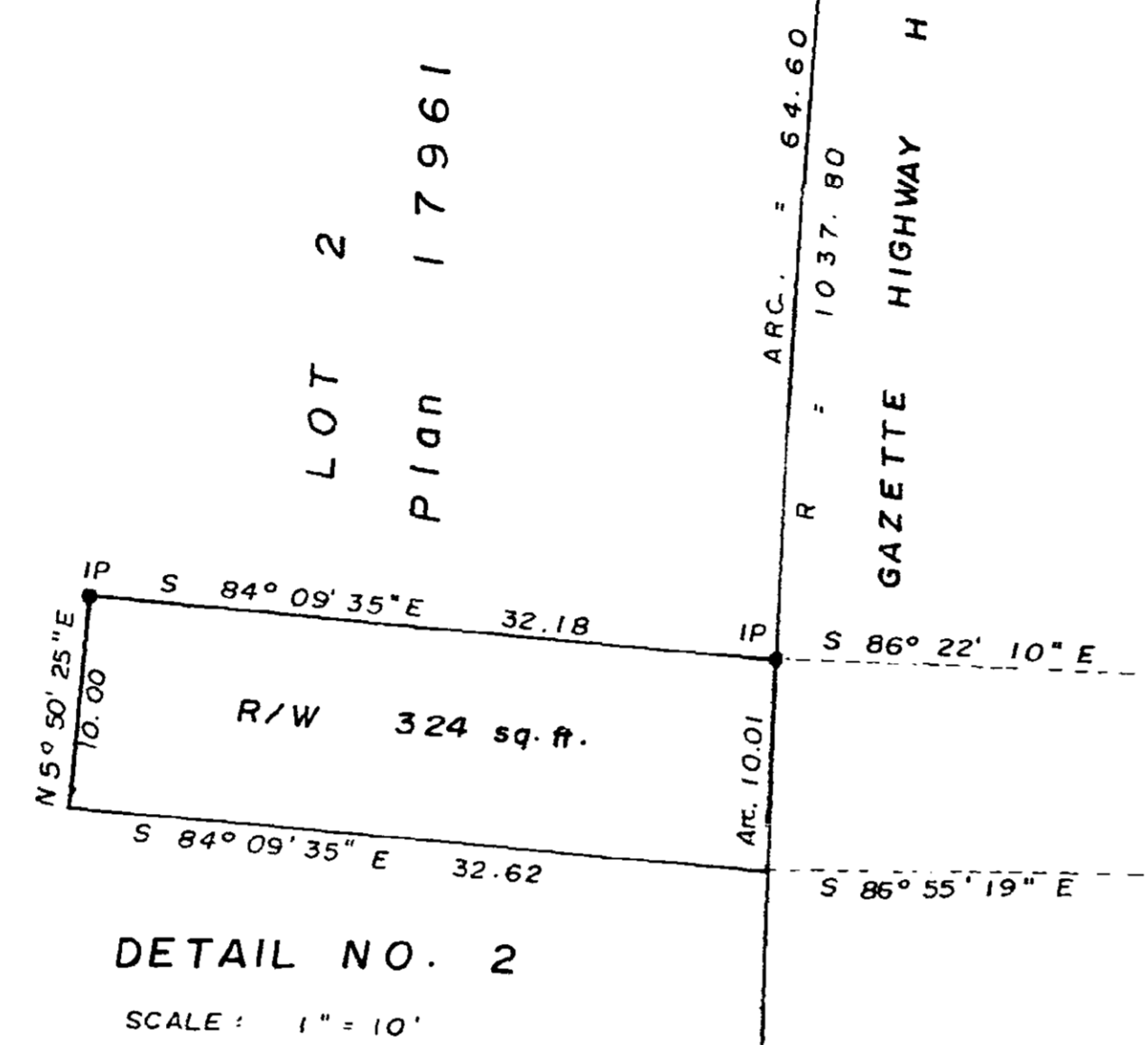
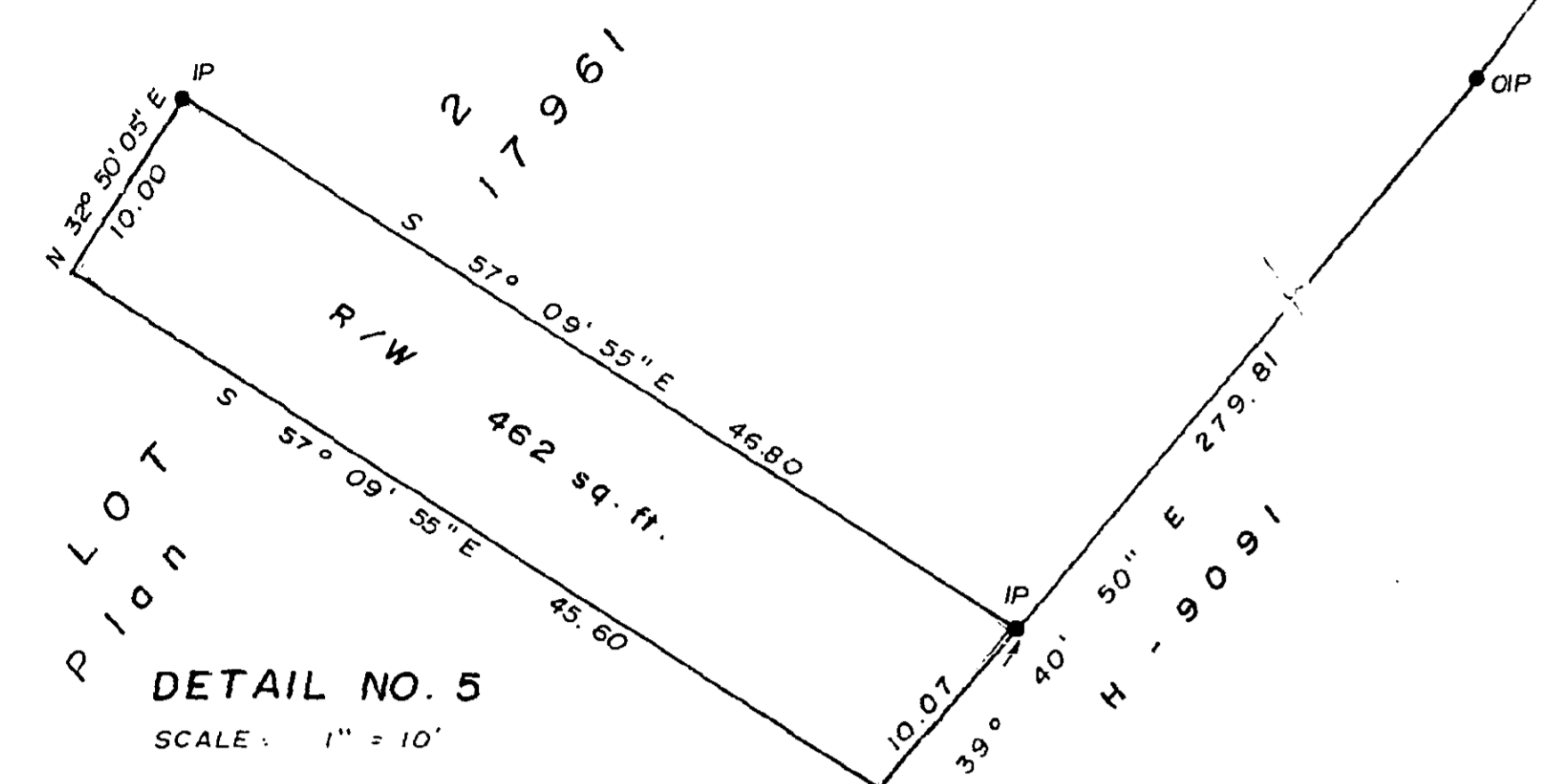


PLAN NO. 21787
 DEPOSITED IN THE LAND REGISTRY OFFICE
 AT PRINCE GEORGE THIS 26. DAY OF OCTOBER 1974

E. T. SCHOOLEY
 REGISTRAR
 per: *[Signature]*



B. C. HYDRO & POWER AUTHORITY
PLAN OF RIGHT OF WAY
IN LOT 2, PLAN 17961
D. L. 1430, CARIBOO DISTRICT
 Scale: 1" = 100'

BEARINGS ARE ASTRONOMIC, DERIVED FROM Plan H-735
 ● IP STANDARD IRON POST.
 ● OIP OLD IRON POST.
 PURSUANT TO THE BRITISH COLUMBIA HYDRO AND POWER AUTHORITY ACT 1964 - CHAPTER 7
 APPROVED

BOOK OF REFERENCE	
DESCRIPTION	AREA
LOT 2, PLAN 17961	0.046 Ac.

I, V. BARTELL OF THE CITY OF PRINCE GEORGE, BRITISH COLUMBIA LAND SURVEYOR, MAKE OATH AND SAY THAT I WAS PRESENT AT AND DID PERSONALLY SUPERINTEND THE SURVEY REPRESENTED BY THIS PLAN AND THAT THE SURVEY AND PLAN ARE CORRECT. THE SAID SURVEY WAS COMPLETED ON THE 17 DAY OF June 1974.
[Signature]
 V. BARTELL, B.C.L.S.
 SWORN BEFORE ME AT PRINCE GEORGE THIS 25 DAY OF September 1974
[Signature]
 A Commissioner for taking affidavits for British Columbia

THIS PLAN LIES WITHIN THE FRASER - FORT GEORGE REGIONAL DISTRICT.