

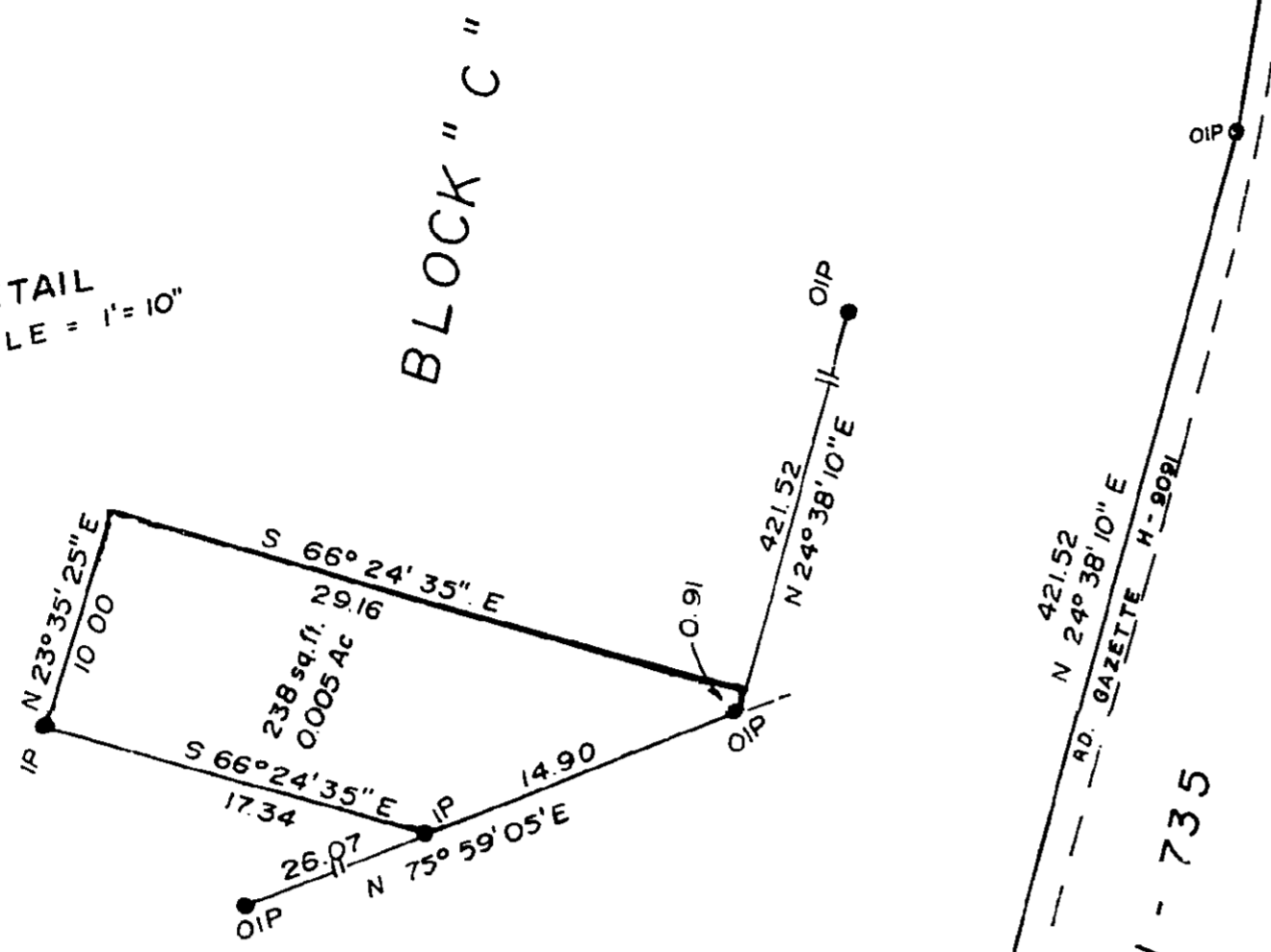
PLAN NO.: 21 784

DEPOSITED IN THE LAND REGISTRY OFFICE AT
PRINCE GEORGE THIS 23 DAY OF OCTOBER 1974

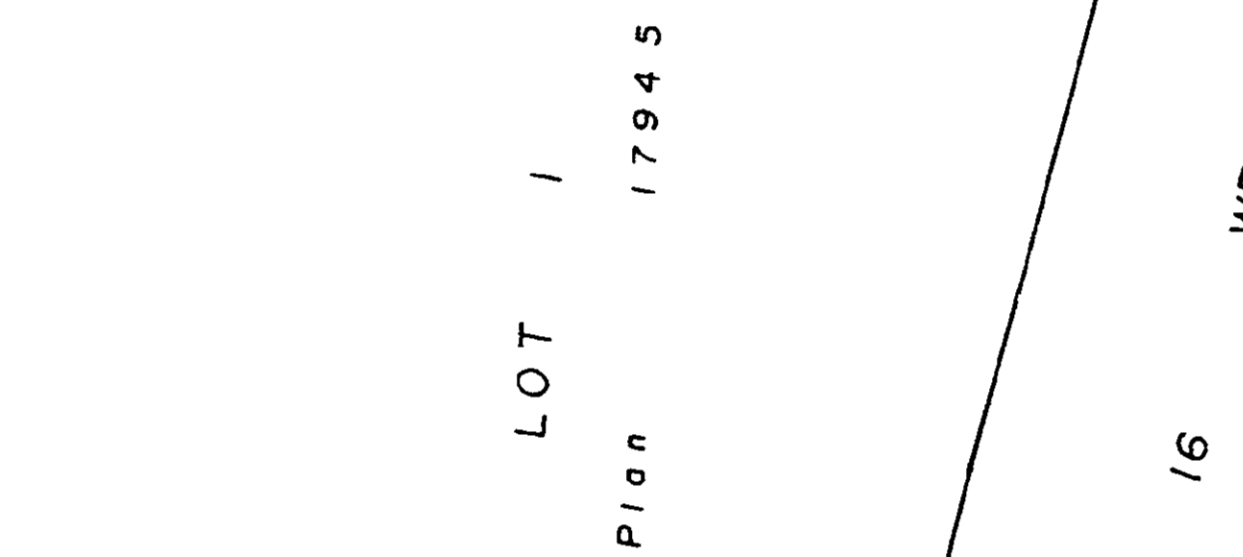
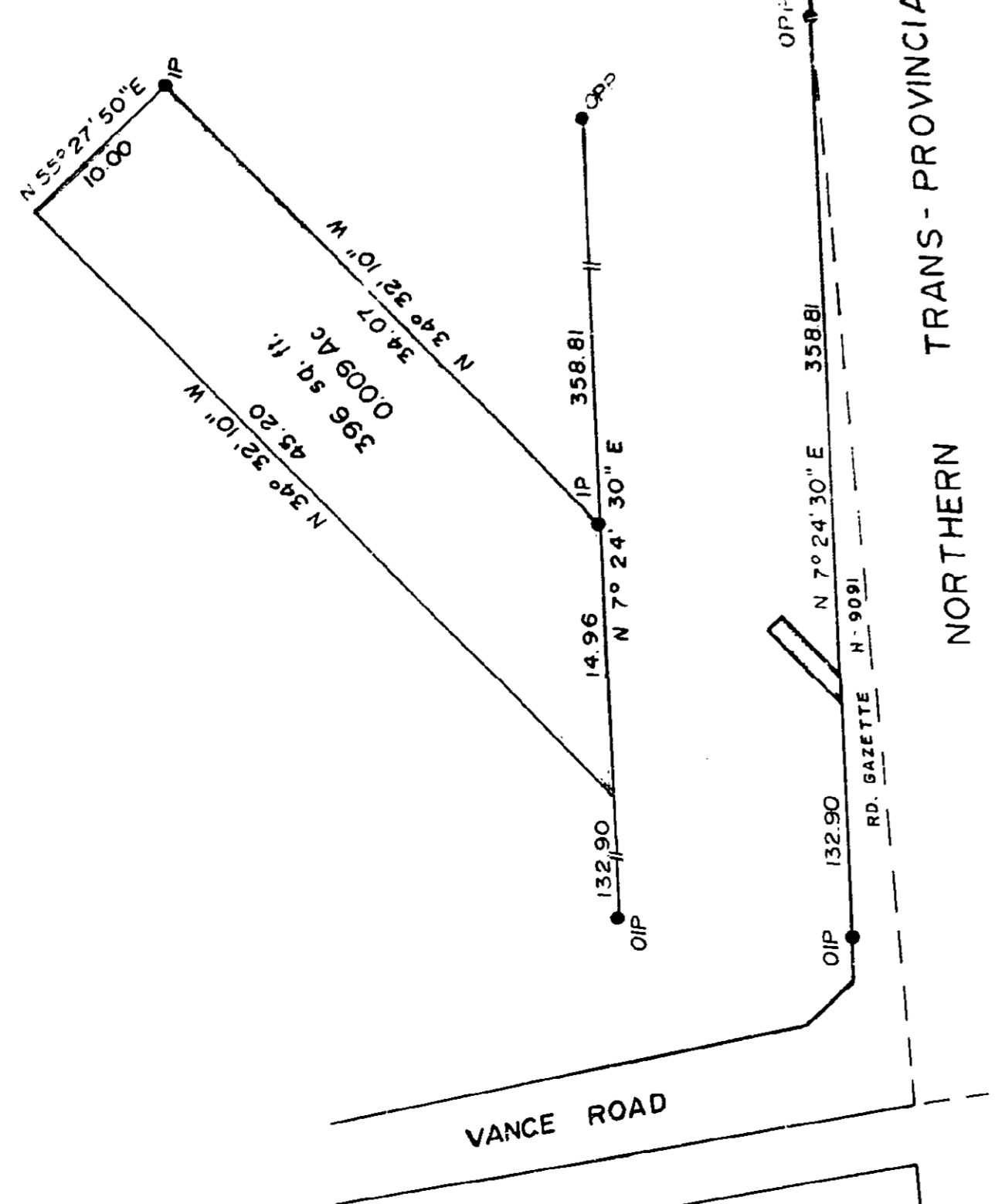
E. T. SCHOOLEY
REGISTRAR

Per: *ES*

DETAIL
SCALE = 1" = 10'



DETAIL
SCALE = 1" = 10'



1432

BOOK OF REFERENCE	
DESCRIPTION	AREA
BLOCK "B", D.L. 1432	396 sq ft
BLOCK "C", D.L. 1432	238 sq ft

B. C. HYDRO & POWER AUTHORITY

PLAN OF RIGHT OF WAY
IN BLOCKS B & C,
D. L. 1432, CARIBOO DISTRICT

Scale: 1" = 100'

BEARINGS ARE ASTRONOMIC, DERIVED FROM PLAN H-735

- IP ----- Standard Iron Post
- OIP ----- Old Iron Post
- OPP ----- Old Pipe Post

PURSUANT TO THE BRITISH COLUMBIA HYDRO AND POWER AUTHORITY
ACT 1964 - CHAPTER 7

APPROVED _____

THIS PLAN LIES WITHIN THE
FRASER FORT GEORGE
REGIONAL DISTRICT

I, V. BARTELL OF THE CITY OF PRINCE GEORGE, BRITISH COLUMBIA
LAND SURVEYOR, MAKE OATH AND SAY THAT I WAS PRESENT AT
AND DID PERSONALLY SUPERINTEND THE SURVEY REPRESENTED BY
THIS PLAN AND THAT THE SURVEY AND PLAN ARE CORRECT.
THE SAID SURVEY WAS COMPLETED ON THE 17 DAY OF Sept. 1974

V. Bartell
V. BARTELL, B.C.L.S.

SWORN BEFORE ME AT PRINCE GEORGE THIS 25 DAY OF September 1974

A Commissioner for taking affidavits for British Columbia

Mc WILLIAM - WHYTE - GOBLE & ASSOCIATES
B. C. LAND SURVEYORS
PRINCE GEORGE - KAMLOOPS - SMITHERS
REF NO. 74154-4

