

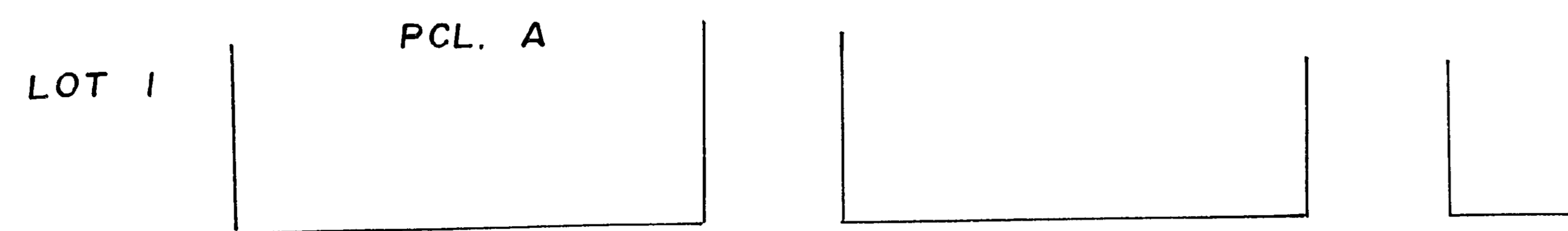
PLAN NO.: 21 783

DEPOSITED IN THE LAND REGISTRY OFFICE AT PRINCE GEORGE THIS 20. DAY OF OCTOBER 1974...

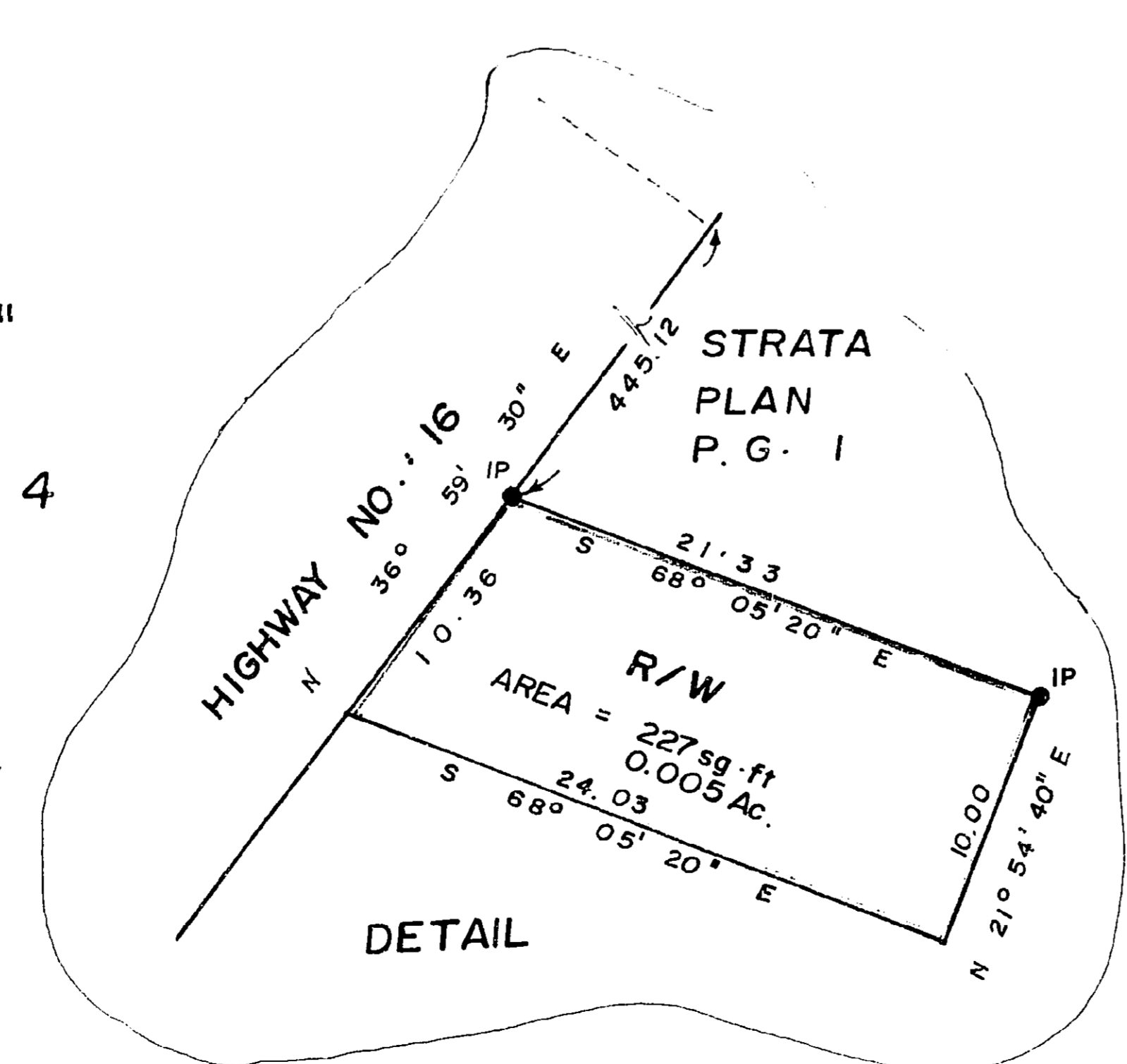
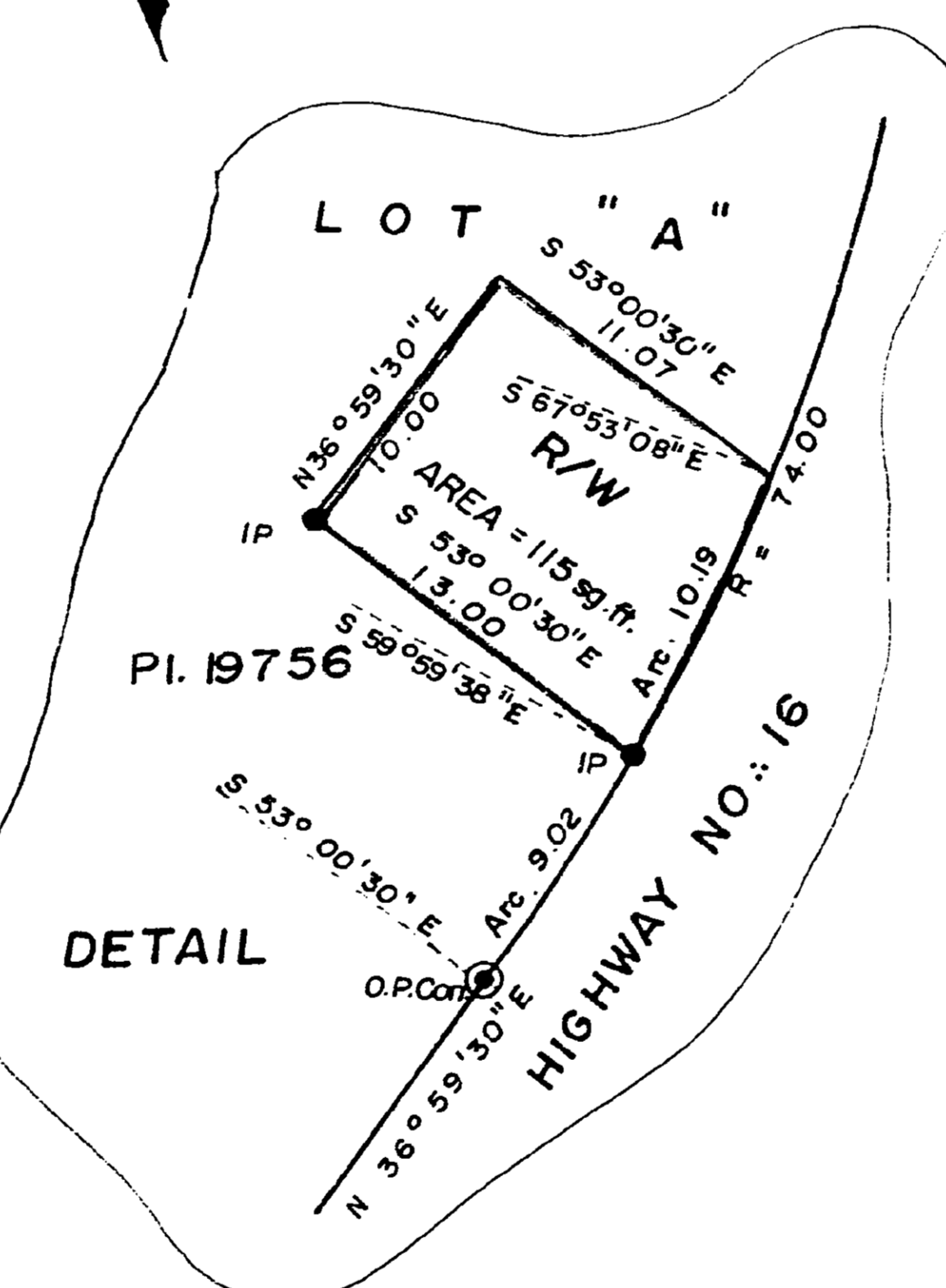
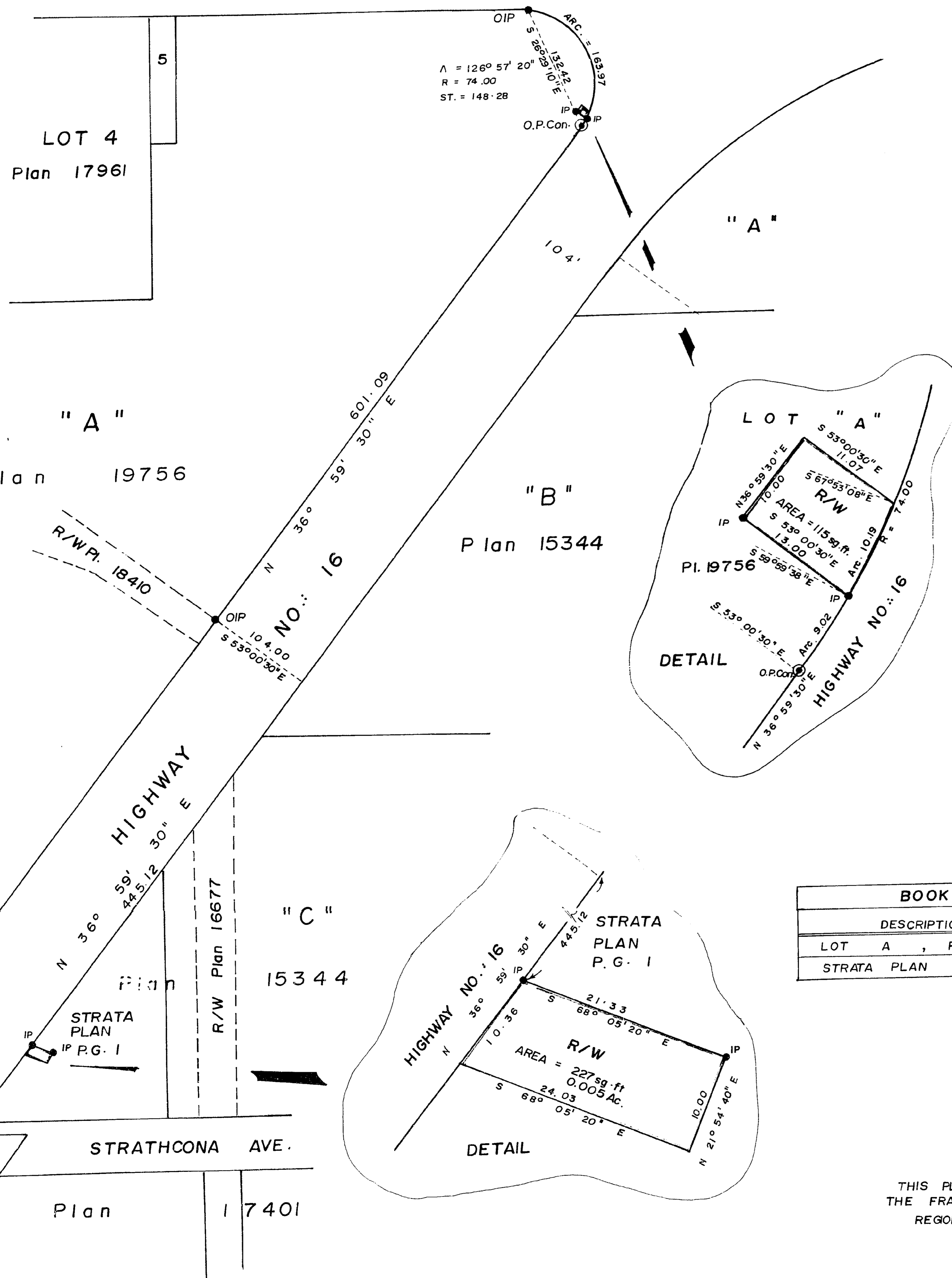
E.T. SCHOOLEY

REGISTRAR

PER: *ES*



20 th. AVENUE



BOOK OF REFERENCE	
DESCRIPTION	AREA
LOT A, PLAN 19756	115 sq. ft.
STRATA PLAN P.G. 1	227 sq. ft.

B. C. HYDRO & POWER AUTHORITY

PLAN OF RIGHT OF WAY
IN LOT A, PLAN 19756 and
IN STRATA PLAN P.G. 1
D. L. 777, CARIBOO DISTRICT
SCALE: 1" = 100'

Bearings are astronomic, derived from Plan 19756

- IP Standard Iron Post
- ⊙ P.Con. Standard Concrete Post.
- Denoting "Old"

Pursuant to the British Columbia Hydro and Power Authority Act 1964 - Chapter 7

Approved _____

I, V. Bartell of the City of Prince George, British Columbia Land Surveyor make oath and say that I was present at and did personally superintend the survey represented by this plan and that the survey and plan are correct. The said survey was completed on the 17 day of June 1974

V. Bartell
V. BARTELL, B.C.L.S.

Sworn before me at Prince George this 25 day of September 1974

Commissioner
A commissioner for taking affidavits for British Columbia

Mc. William - Whyte - Goble & Associates
B. C. Land Surveyors
Prince George - Kamloops - Smithers

REF. NO.: 74154 -6

THIS PLAN LIES WITHIN THE FRASER FORT GEORGE REGIONAL DISTRICT.