

PLAN NO.: 20819

DEPOSITED IN THE LAND REGISTRY OFFICE
AT PRINCE GEORGE ON THE 21 DAY OF APRIL 1973.

RECEIVED

E.T. SCHODLEY
REGISTRAR

MAY 30 1973

CITY ASSESSOR
PRINCE GEORGE

Per: *[Signature]*
(Surveyor, L.R.O.)

PLAN OF SUBDIVISION
OF THE NORTH HALF OF LOT 14
and LOT 15, BLOCK "H",
PLAN 5566, D. L. 777
CARIBOO DISTRICT.

SCALE: 1" = 50'

Bearings are Astronomic, derived from
S. Bdy. of Strathcona Ave. shown as
S 89° 59' 40" E on Plan 17401.

- P. Con. Standard Concrete Post
- IP Standard Iron Post
- Denoting "Old"
- Wt. Denoting "Witness"
- IPF Iron Post Found

Approved under the Land Registry Act
on the 20 day of MAR 1973

[Signature]
Approving Officer

I, V. BARTELL, of the City of Prince George
British Columbia Land Surveyor make oath and
say that I was present at and did personally
superintend the survey represented by this plan
and that the survey and plan are correct.

The said survey was completed on
the 14 day of March 1973.

[Signature]
V. BARTELL, B.C.L.S.

Sworn before me at Prince George
this 19 day of March 1973

[Signature]
Commissioner for taking affidavits
for British Columbia

ALLIANCE LUMBER CO. LTD.

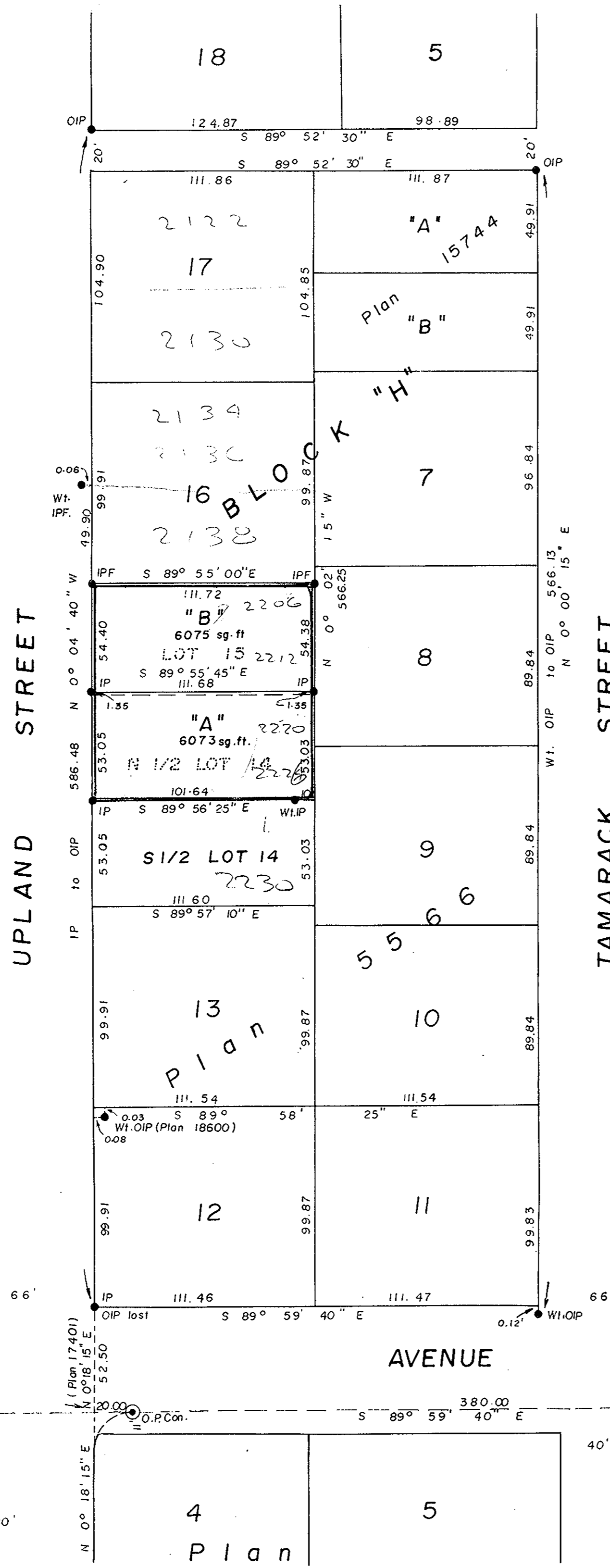
Owner *[Signature]*
President

Witness _____

THIS PLAN LIES WITHIN
THE FRASER - FORT GEORGE
REGIONAL DISTRICT.

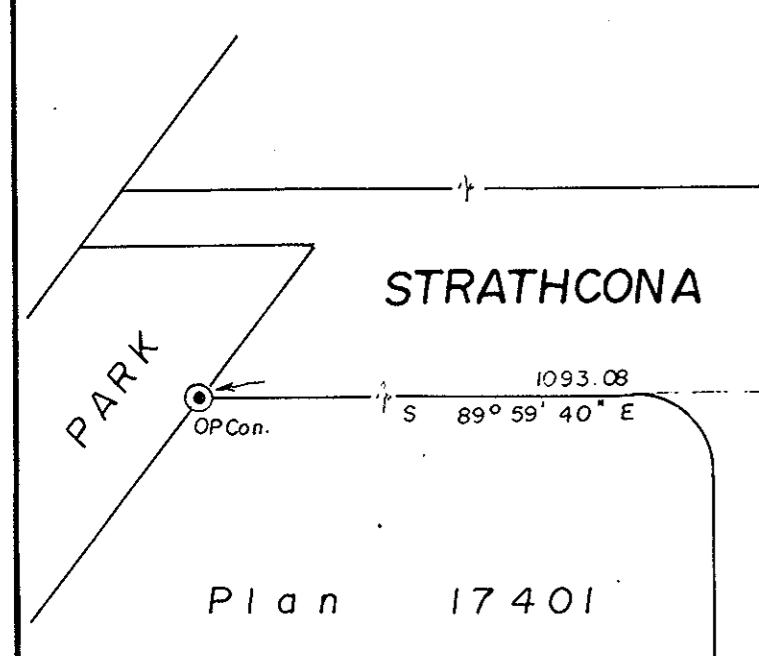
Mc. WILLIAM, WHYTE, GOBLE & ASSOCIATES
B. C. LAND SURVEYORS
PRINCE GEORGE, KAMLOOPS, SMITHERS

REF. NO.: 73040

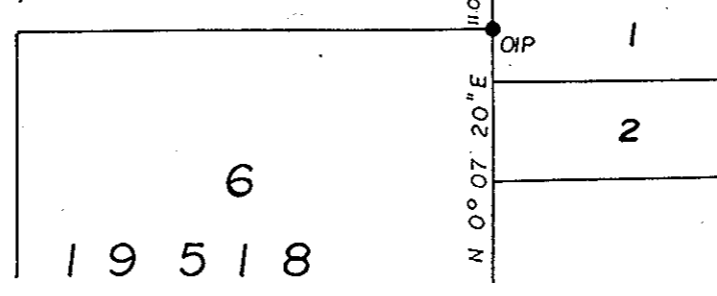


LOT B
Plan 15344

LOT C
Plan 15344



STRATHCONA
PARK
Plan 17401



Plan 19518