


PLAN No 17874
 Deposited in the Land Registry
 Office at
31 day of Dec, 1968


 Registrar

PLAN OF RIGHT-OF-WAY THROUGH
 LOTS 1, 2, & 3, PLAN 17861
DISTRICT LOT 1599
 CARIBOO DISTRICT, BRITISH COLUMBIA

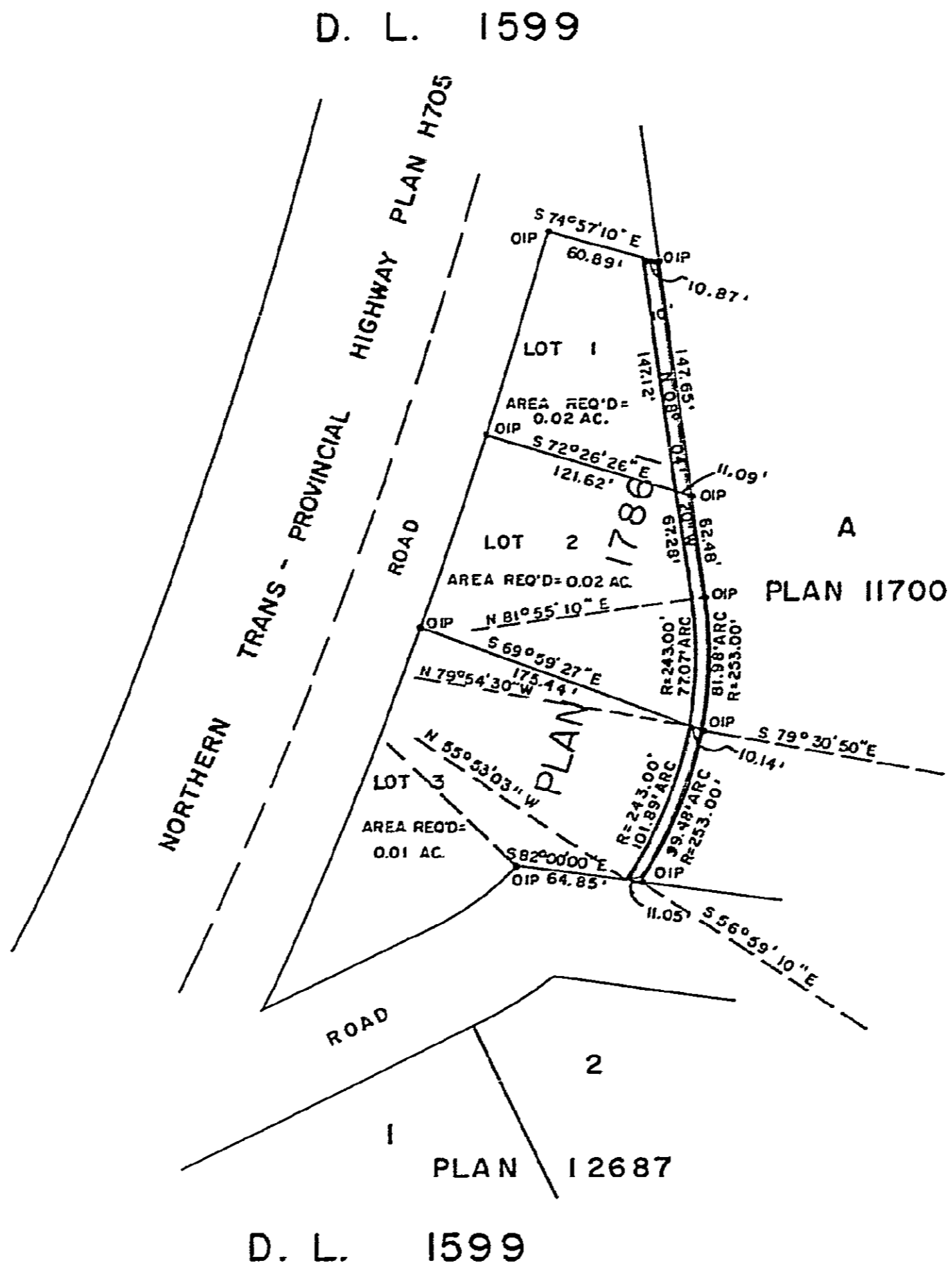
SCALE: 1" = 100'

NOTE: Bearings are astronomic, derived from the
 East boundary of Lot 1, Plan 17861.

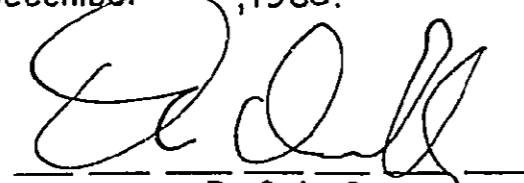
LEGEND: • OIP denotes an old iron pin found.

BOOK OF REFERENCE


PARCEL	AREA REQ'D
LOT 1, PLAN 17861, D.L. 1599	0.02 AC.
LOT 2, PLAN 17861, D.L. 1599	0.02 AC.
LOT 3, PLAN 17861, D.L. 1599	0.01 AC.



I, DONALD A. DUFFY, of the City of Prince George, a British Columbia Land Surveyor make oath and say that I was present at and did personally superintend the survey represented by this plan and that the survey and plan are correct. The said survey was completed on the 12th day of December, 1968.


 B. C. L. S.

Sworn before me this 19th
 day of DECEMBER, 1968


 A Commissioner for taking Affidavits
 within the Province of British Columbia.