

**PLAN OF RIGHT-OF-WAY
THROUGH (FORMERLY) PLAN A-228 OF
DISTRICT LOT 745,
AND THROUGH (FORMERLY) ROADS, PLAN 884, OF
DISTRICT LOTS 745 & 747,
CARIBOO DISTRICT**

PLAN No.17199

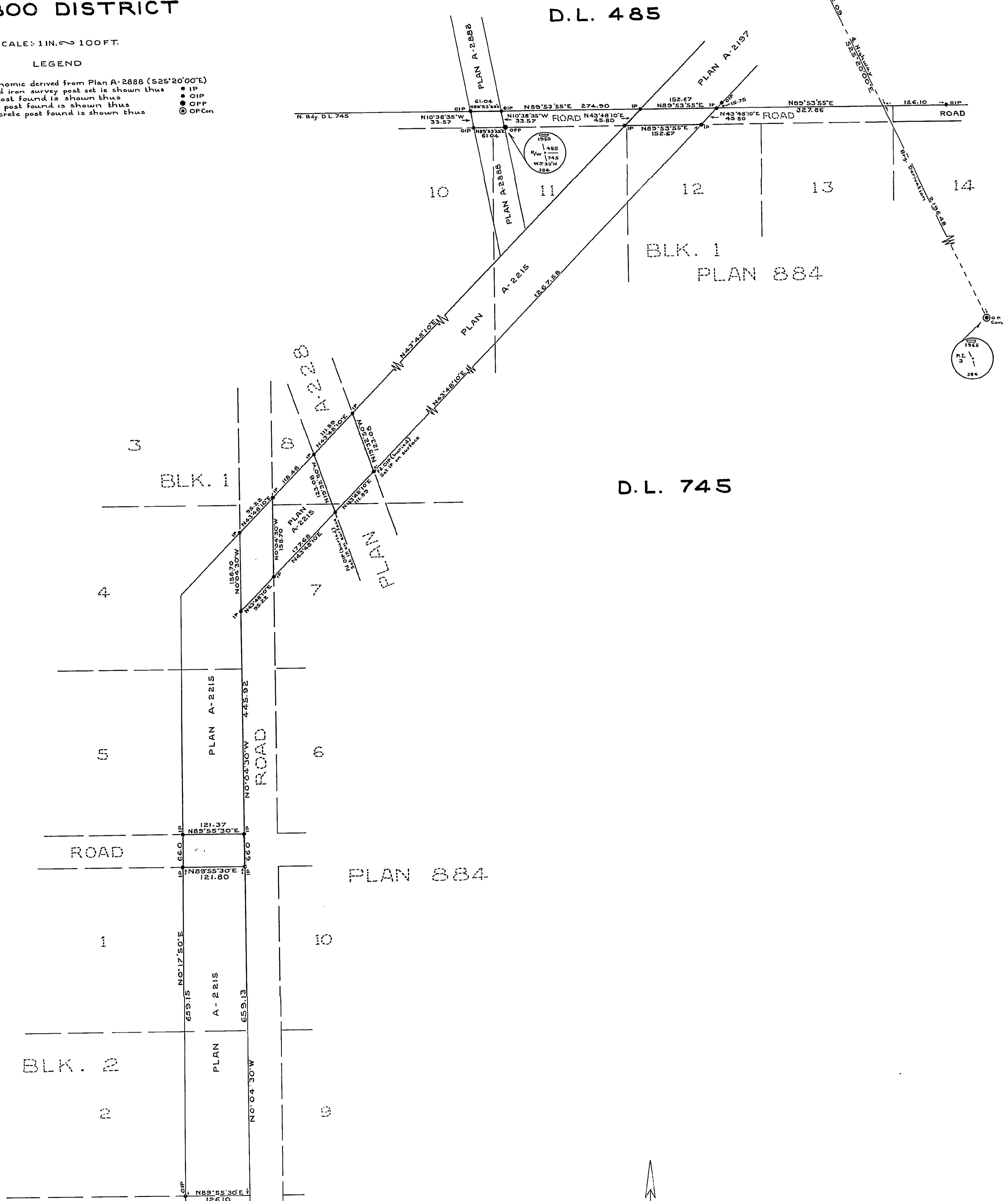
Deposited in the Land Registry Office,
at Prince George, B.C., this 22nd day
of November, 1967.

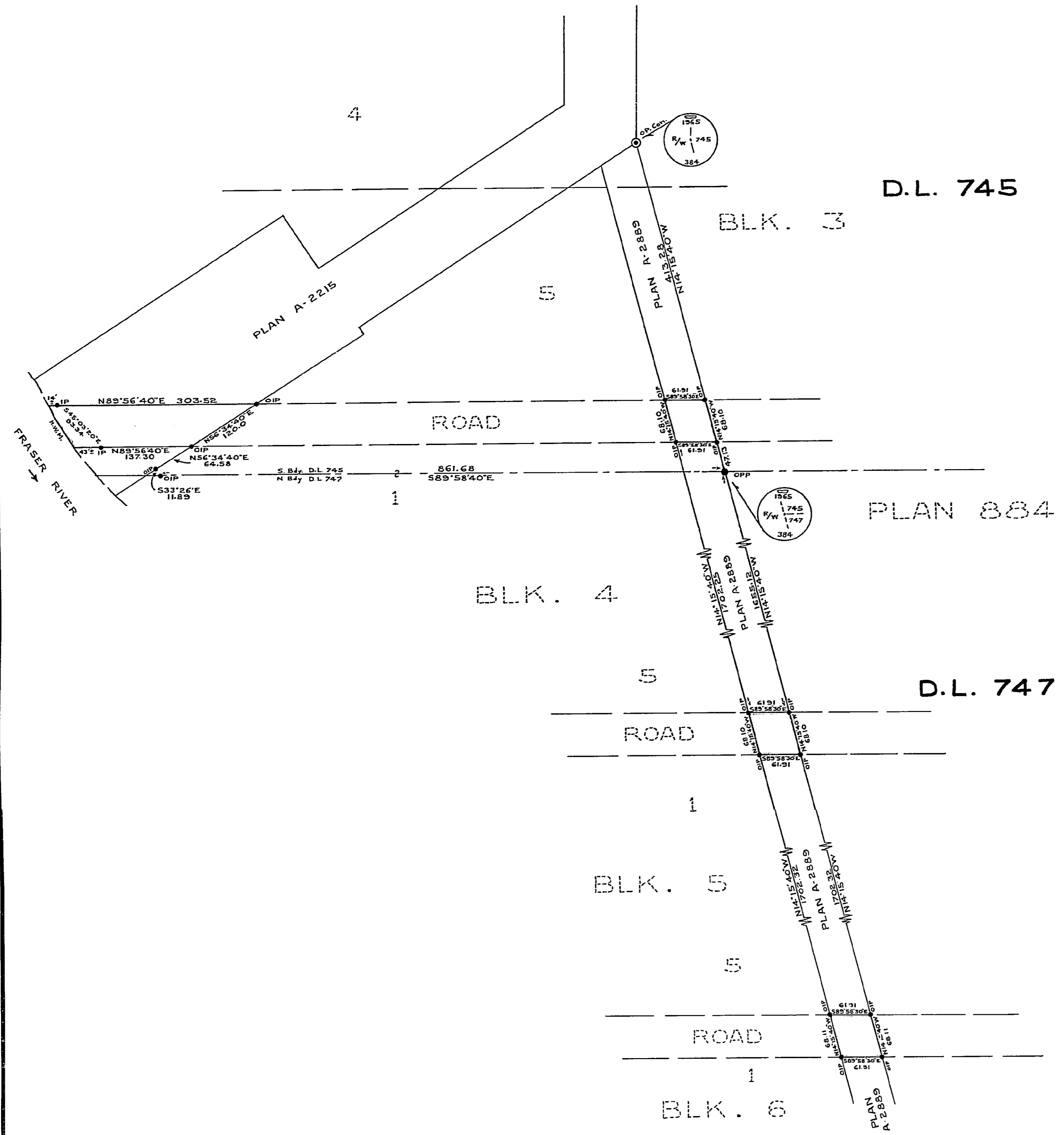
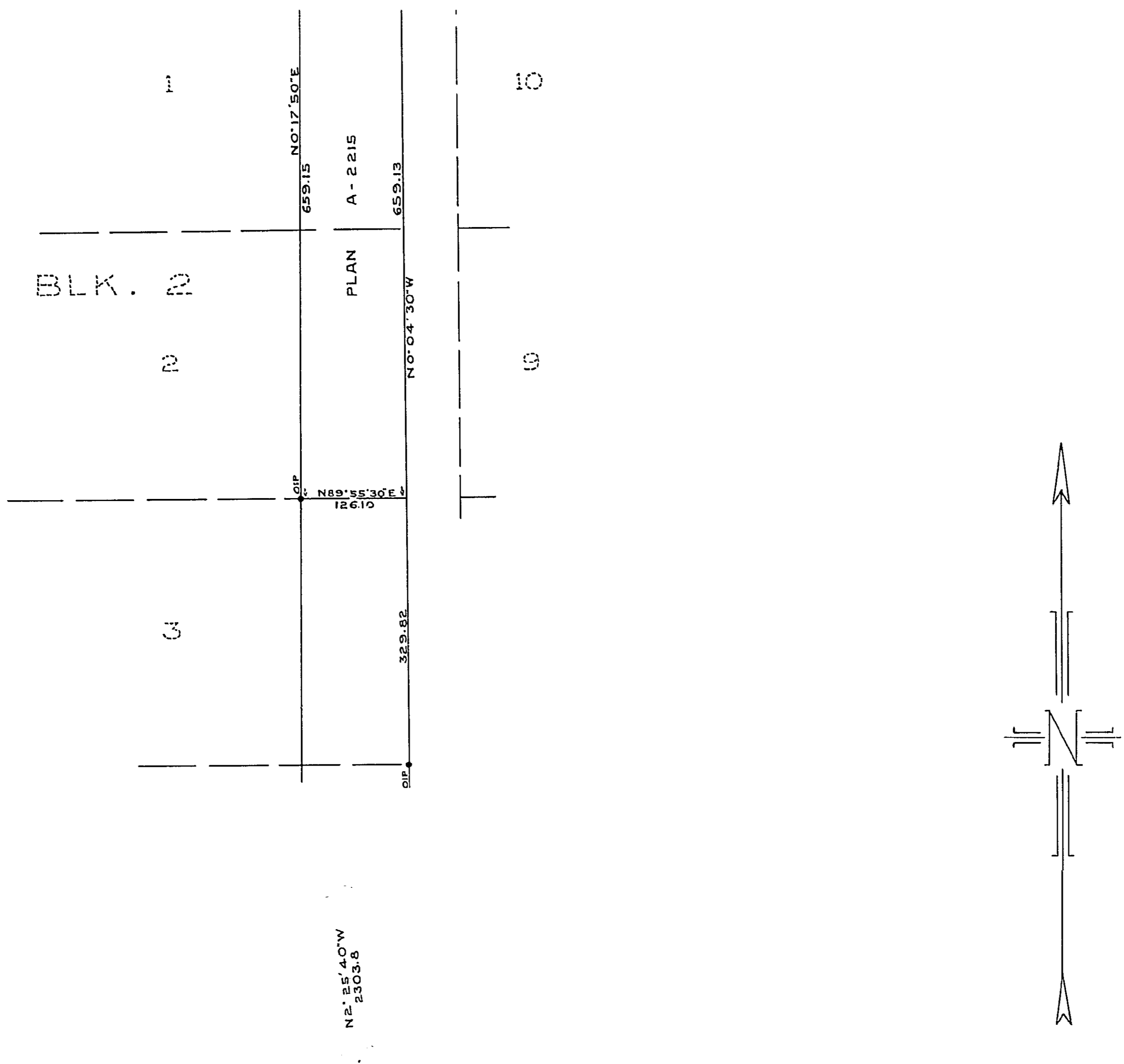
[Signature]
Registrar.

SCALE: 1 IN. = 100 FT.

LEGEND

Bearings are Astronomic derived from Plan A-2888 (S25°20'00"E)
 1/2" x 1/2" galvanized iron survey post set is shown thus ● IP
 Old iron survey post found is shown thus ○ OIP
 Old standard pipe post found is shown thus ⊙ OPP
 Old standard concrete post found is shown thus ⊙ OPCm





BOOK OF REFERENCE

DISTRICT LOT	DESCRIPTION	AREA
745	1/4 through formerly Road north of formerly BLK. 1, Plan 884	0.12 AC.
	1/4 through formerly Plan A-228	0.28 AC.
	1/4 through formerly Road between formerly Lot 4 Blk 1, and formerly Lots 7 & 8, Blk. 1, Plan 884	0.24 AC.
	1/4 through formerly Road between formerly Blks. 1 & 2, Plan 884	0.18 AC.
	1/4 through formerly Road between formerly Blks. 3 & 4 Plan 884	0.38 AC.
747	1/4 through formerly Road between formerly Blks. 4 & 5 Plan 884	0.09 AC.
	1/4 through formerly Road between formerly Blks. 5 & 6, Plan 884	0.09 AC.

I, James Bernard Salmon of West Vancouver, British Columbia Land Surveyor, make oath and say that I was present at and did personally superintend the survey represented by this plan, and that the survey and plan are correct.
 The said survey was completed on the 27th day of October, 1967.

J. B. Salmon
 B.C.L.S.
 Sworn before me, this
 27 day of NOVEMBER 1967
G. L. Ritchie
 A Commissioner for taking Affidavits
 within British Columbia