


PLAN N^o 17116
Deposited in the Land Registry
Office at Prince George, B.C. this
5 day of Sept, 1967.

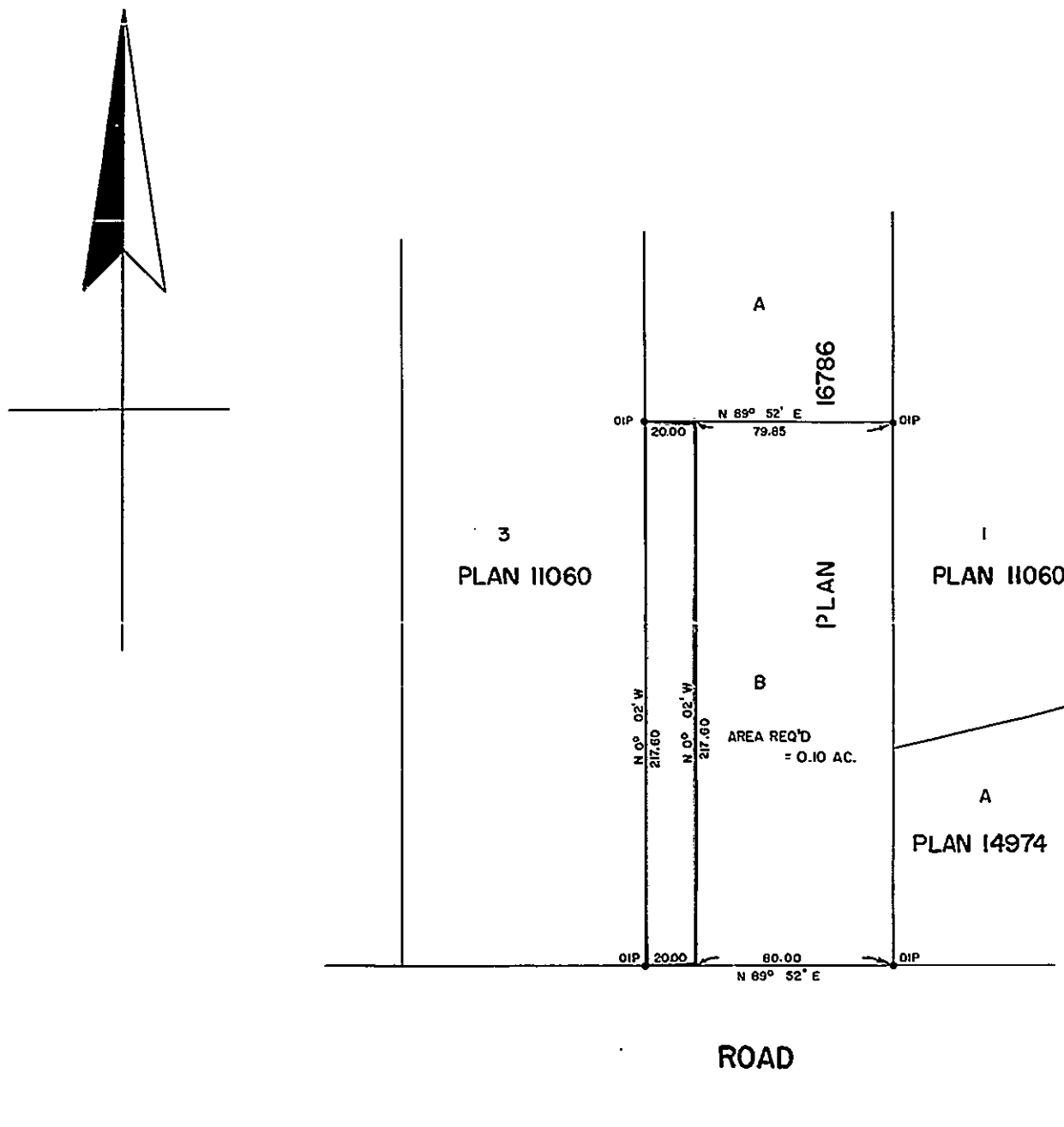

Registrar

PLAN OF RIGHT OF WAY THROUGH
LOT B-PLAN 16786
DISTRICT LOT 4047
CARIBOO DISTRICT-BRITISH COLUMBIA


SCALE: 1" = 50'

LEGEND: • OIP Denotes an old iron pin found

NOTE: Bearings are astronomic, derived from the
West boundary of Lot B, Plan 16786



I, DONALD A. DUFFY, of the City of Prince George,
a British Columbia Land Surveyor make oath and say
that I was present at and did personally superintend
the survey represented by this plan and that the survey
and plan are correct. The said survey was completed
on the 28th day of September, 1967.


B. C. L. S.

Sworn before me this 30
day of OCTOBER, 1967.


A Commissioner for taking Affidavits
within the Province of British Columbia.