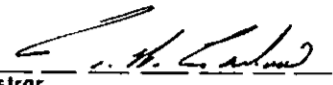
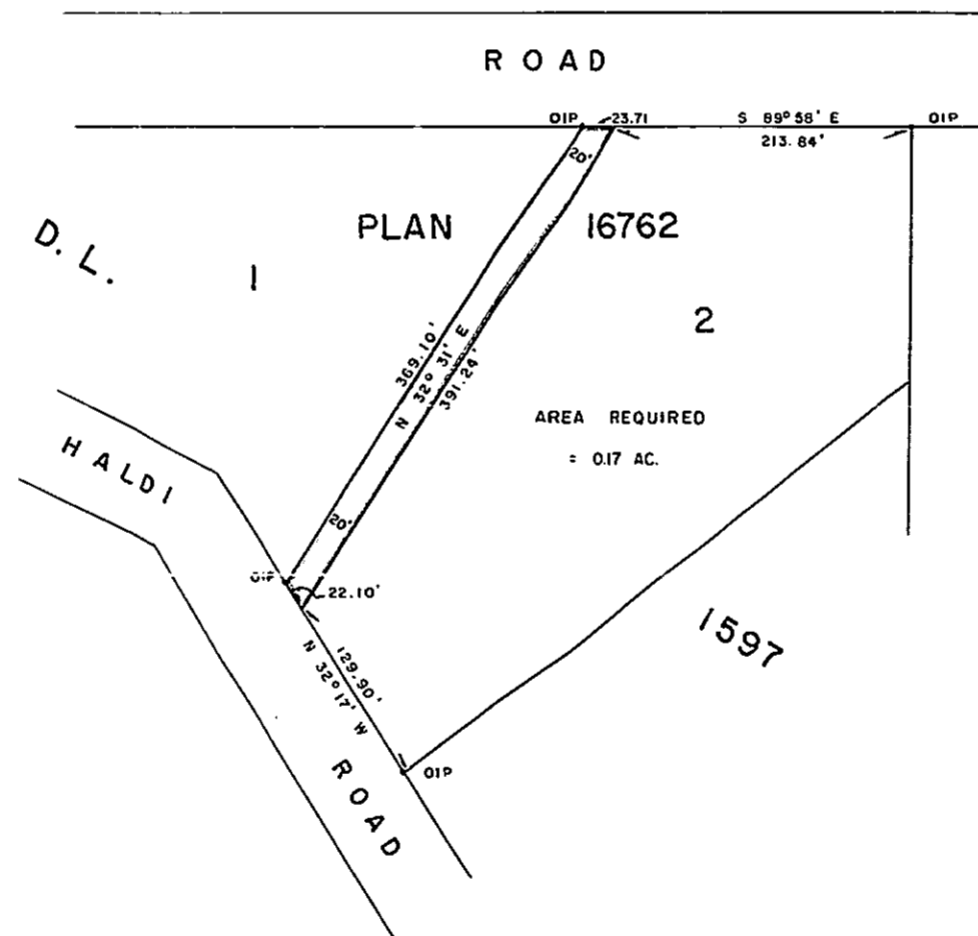


PLAN OF RIGHT - OF - WAY THROUGH
LOT 2, PLAN 16762
DISTRICT LOT 1597
CARIBOO DISTRICT - BRITISH COLUMBIA

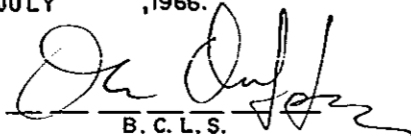
PLAN N^o 16765
Deposited in the Land Registry
Office at Prince George, B.C. this
31 day of JAN., 1967

Registrar

SCALE: 1" = 100'


NOTE: Bearings are astronomic, derived from the
West Boundary of Lot 2, Plan 16762.



I, DONALD A. DUFFY, of the City of Prince George,
a British Columbia Land Surveyor make oath and say
that I was present at and did personally superintend
the survey represented by this plan and that the survey
and plan are correct. The said survey was completed
on the 27th day of JULY, 1966.


B. C. L. S.

Sworn before me this 29th
day of July, 1966.


A Commissioner for taking Affidavits
within the Province of British Columbia.