

Plotted (FC)
Plan No 16488
Deposited in the Land Registry Office at
on the 11 day of Aug 1966

E. H. ...
Registrar

PLAN OF SUBDIVISION OF PART OF N.W. 1/4 DISTRICT LOT 1598 CARIBOO DISTRICT


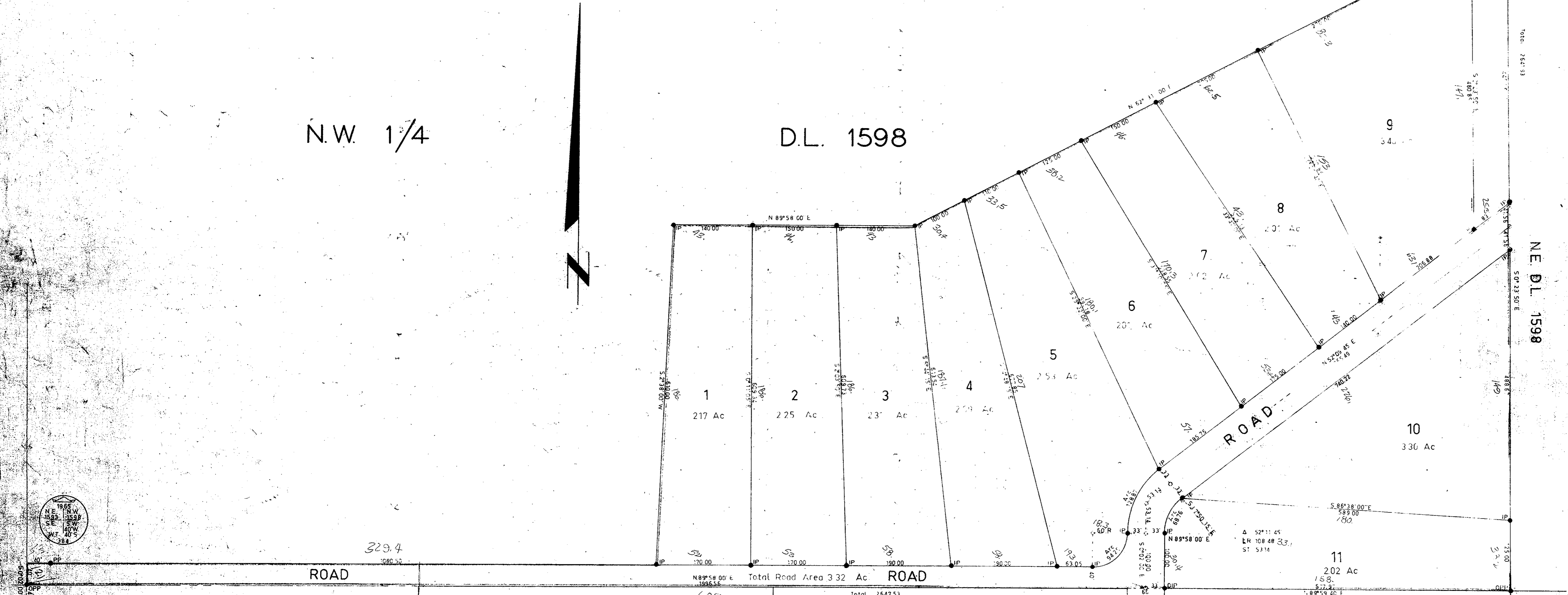

Scale: 1 inch = 100 feet

LEGEND

Bearings are astronomic and are derived from
OPP and OIP on S. Bdy of Road shown as 189°58' E on Plan 14470
Old pipe posts found shown ● OIP
Pipe posts set shown ● PIP
Iron posts set shown ● IP
WT Denotes witness

N.W. 1/4

D.L. 1598



REAPPROVED:
[Signature]
APPROVING OFFICER, DEPT. OF HWYS.
AUGUST 5th 1966

I, R. J. Goble, of the City of Vancouver,
British Columbia Land Surveyor,
and say that I was present
personally upon the ground and
represented by this plan and
survey and plan are correct.
The said survey was made on
the 15th day of August 1966.

[Signature]
B.C.L.S.

Sworn before me by the
this 16 day of

A Commissioner for
within British Columbia

Approved under the Land Survey Act
on the 31 day of Dec 1965

[Signature]
Approving Officer, Dept. of HWYS.

Owner
Witness

REAPPROVED:
[Signature]
APPROVING OFFICER, DEPT. OF HWYS.
MARCH 3rd 1966

McWilliam, Whyte, Serte & Goble
British Columbia Land Surveyors
Checked