

PLAN OF SUBDIVISION
of Lot II, and Lot A, Block 288
Lot A, Block 308 - of Lot 343

Cariboo District

PLAN 1268

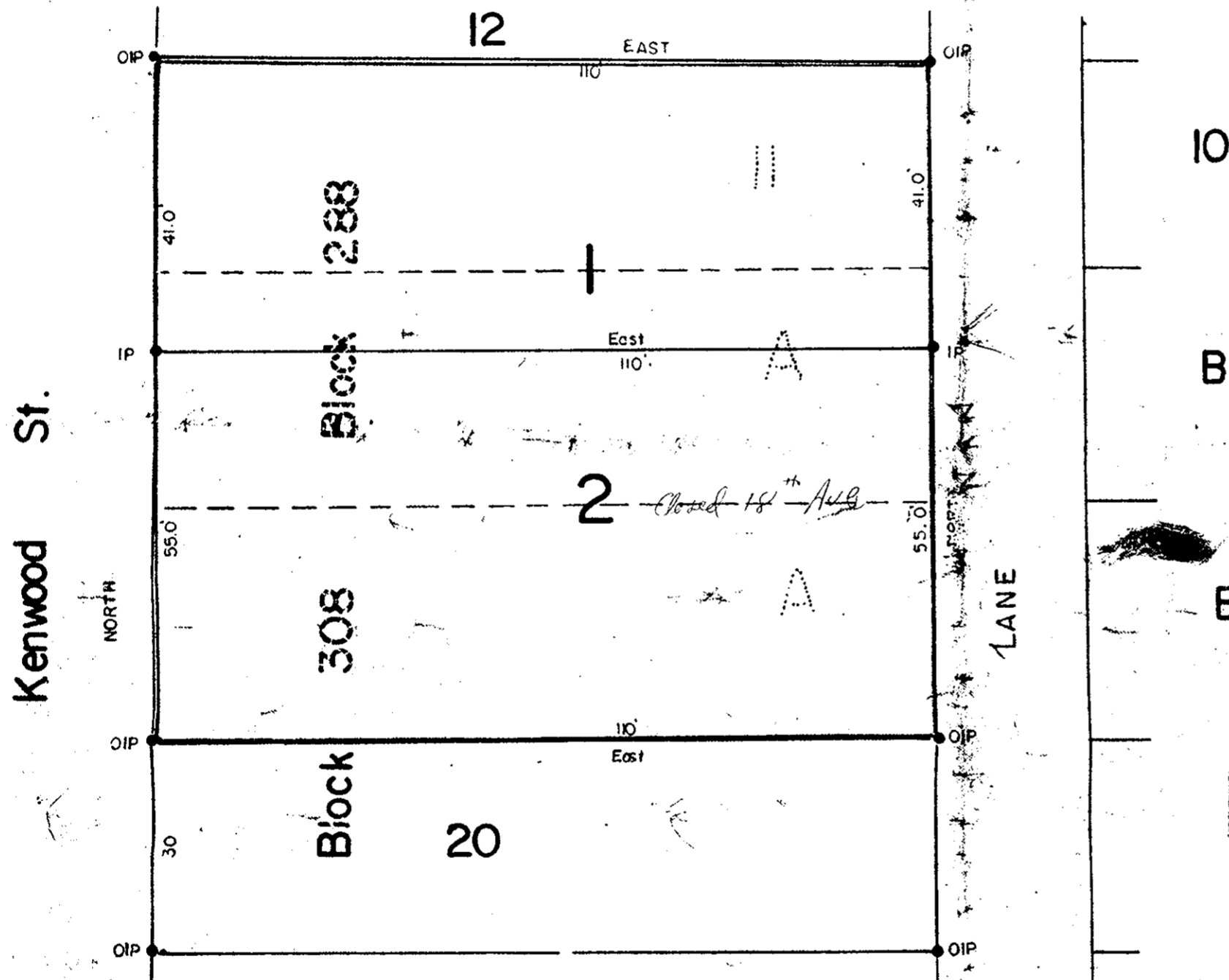
Scale: 20ft. = inch

PLAN No. 14716
DEPOSITED in the LAND REGISTRY,
OFFICE at KAMLOOPS B.C. this
23 DAY OF Dec 1964

Shepherd
Registrar

BEARINGS ARE ASTRONOMIC DERIVED
KENWOOD ST PLAN 1268


OLD IRON STAKES SHEWN ● OIP
IRON STAKES SET SHEWN ● IP



Lloyd Benjamin Munn
Bertha Ellen Munn
Archie Shelmedit
OWNERS

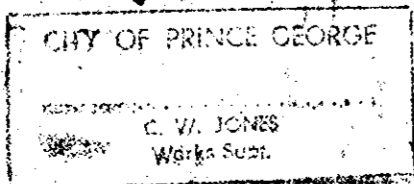
L. E. Blundell
WITNESS
as to all signatures

E. E. Cruick
For President
H. B. Jones
Director of Administration



Approved under the Land Registry Act
this 14th day of Sept 1964

C. W. Jones
Approving Officer - City of Prince George



Re-approved this 20th day of Nov. 1964

C. W. Jones
Approving Officer, City of Prince George

I, J. A. Campbell of city of Prince George a British Columbia land surveyor
make oath and say that I was present at and did personally superintend
the survey represented by this plan and that the survey and plan are
correct. The said survey was completed on the 8th day of September 1964.

Sworn before me
this 10th day of September 1964

J. A. Campbell

[Signature]
A Commissioner for taking affidavits
for Prov. of British Columbia