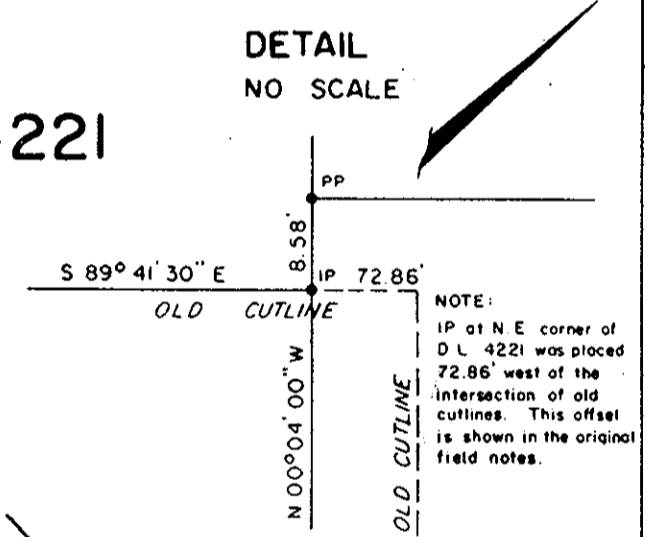
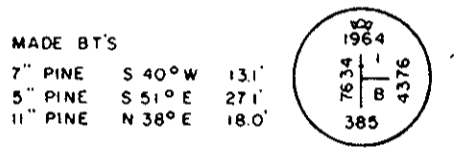
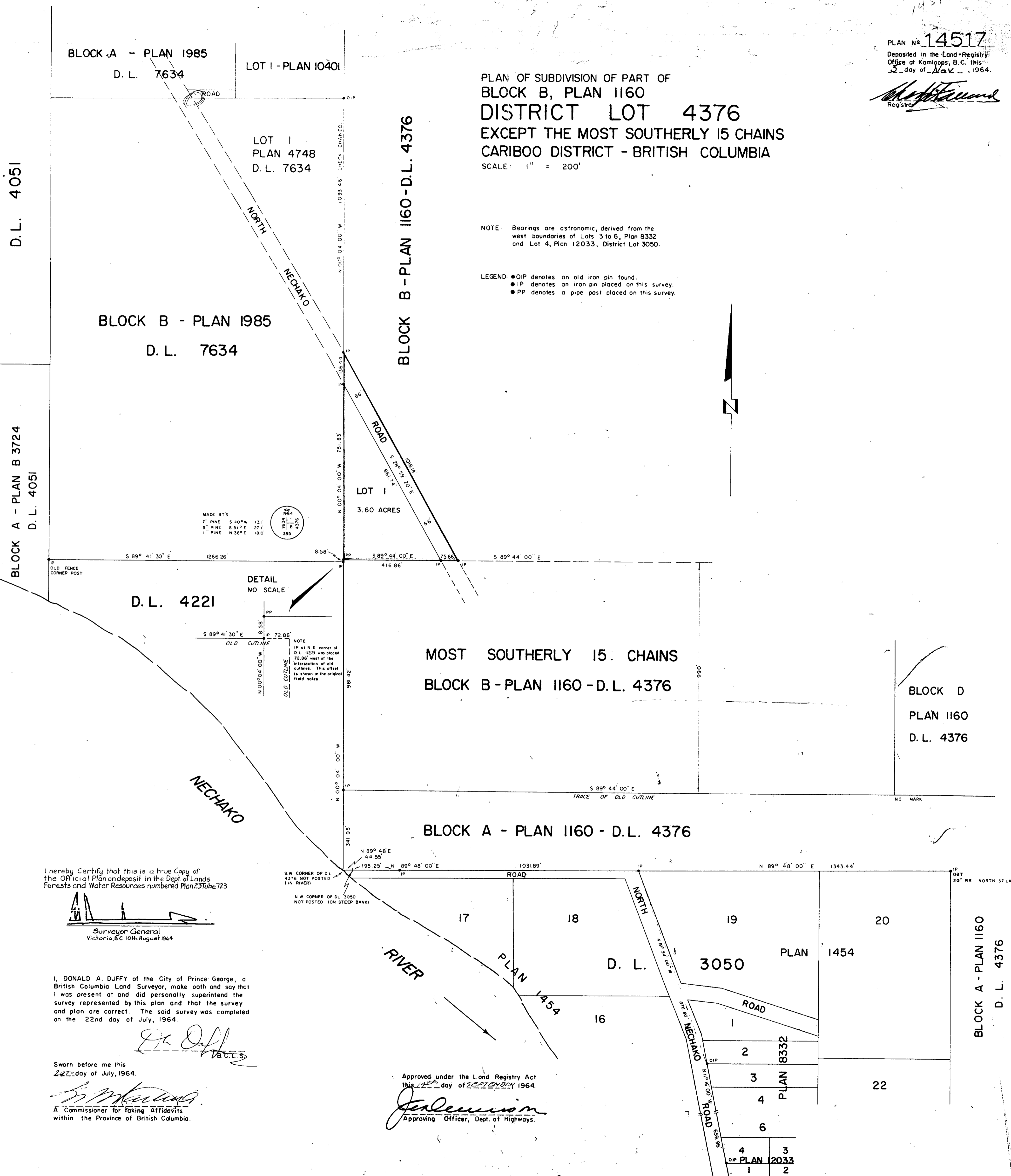


PLAN No. **14517**
 Deposited in the Land Registry
 Office of Kamloops, B.C. this
 22 day of Nov, 1964.
W.D. Usher
 Registrar

PLAN OF SUBDIVISION OF PART OF
 BLOCK B, PLAN 1160
DISTRICT LOT 4376
 EXCEPT THE MOST SOUTHERLY 15 CHAINS
 CARIBOO DISTRICT - BRITISH COLUMBIA
 SCALE: 1" = 200'

NOTE: Bearings are astronomic, derived from the
 west boundaries of Lots 3 to 6, Plan 8332
 and Lot 4, Plan 12033, District Lot 3050.

LEGEND: ● OIP denotes an old iron pin found.
 ● IP denotes an iron pin placed on this survey.
 ● PP denotes a pipe post placed on this survey.



I hereby Certify that this is a true Copy of
 the Official Plan on deposit in the Dept of Lands
 Forests and Water Resources numbered Plan 23 Tube 723

W.D. Usher
 Surveyor General
 Victoria, B.C. 10th August 1964

I, DONALD A. DUFFY of the City of Prince George, a
 British Columbia Land Surveyor, make oath and say that
 I was present at and did personally superintend the
 survey represented by this plan and that the survey
 and plan are correct. The said survey was completed
 on the 22nd day of July, 1964.

D.A. Duffy
 D.A. Duffy
 B.C.L.S.

Sworn before me this
 22nd day of July, 1964.

W.D. Usher
 A Commissioner for taking Affidavits
 within the Province of British Columbia.

Approved under the Land Registry Act
 this 12th day of SEPTEMBER 1964.

J. J. J. J.
 Approving Officer, Dept. of Highways.