

Plan of Subdivision of District Lot 10226  
and of Part of District Lot 10233

Cariboo District  
Scale 1" = 200'

Legend: Bearings are astronomic derived  
from the West bdy. of Lot 1, Plan 8693.  
Old Standard Pipe Post found, shown • OPP  
Old Iron Post found, shown • OIP  
Standard Pipe Post set, shown • PP  
Iron Post set, shown • IP  
BT bearings are magnetic

PLAN 13412

Deposited in the Land Registry Office at Kamloops, B.C.  
this 30<sup>th</sup> day of July 1963

*[Signature]*  
Registrar

D.L. 10232

D.L. 10225

Lot 1  
Plan 8693

Lot 1  
43.44 Acres

D.L. 10233

Lot 2  
35.57 Acres

D.L. 2607

D.L. 10234

D.L. 10227

I, R.J. Goble, of the City of Prince George, British Columbia Land Surveyor  
make oath and say that I was present at and did personally superintend  
the survey represented by this plan and that the survey and plan are correct.  
The said survey was completed on the 13<sup>th</sup> day of November 1962.

Sworn before me  
this 13<sup>th</sup> day of November 1962.

*[Signature]*  
A Commissioner for taking affidavits  
within British Columbia

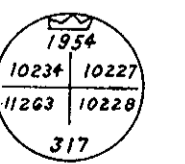



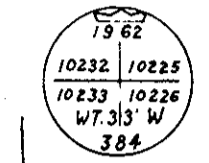
Approved under the Land Registry Act  
this 9<sup>th</sup> day of July 1963

*[Signature]*  
Approving Officer  
Dept. of Highways, Prince George B.C.

*Lorne David Edwin Nelson* Owner  
*Witness kept* Witness  
*Lawrence Keith Finden* Owner  
*Witness kept* Witness

Mc William, Whyte, Serle & Goble  
British Columbia Land Surveyors

checked A B C 2D Ref. No 620



Made BT's  
8" Poplar S 70° W 13'  
30" Poplar N 22° W 15'  
6" Poplar S 44° W 15'

Made BT's  
8" Fir N 10° E 11'  
10" Pine S 51° E 13.5'

Made BT's  
4" Birch N 26° E 29.5'  
5" Birch S 13° W 14.5'

Made BT's  
12" Poplar N 17° E 19'  
8" Poplar N 87° E 18'  
12" Poplar S 21° W 14'

Made BT's  
7" Birch S 54° E 10'  
8" Birch S 54° W 18'  
10" Poplar N 34° W 31'

No post set.  
Falls in  
travelled road.

10226

D.L.

Found OP

OIP

OPP

Found OP

OPP

OPP

PP

OIP

N.W. corner D.L. 2607

S.W. cor. D.L. 2607

Road

Road

Road

Road

33'

33'

1321.15'

1321.15'

33'

33'

1321.15'

1321.15'

N 0° 04' 50" W

N 0° 04' 50" W

N 0° 04' 50" W

726.00'

595.15'

N 89° 55' 30" E  
2607.20'

N 89° 55' 30" E  
2605.17'

N 89° 54' 50" E  
2604.51'

311.87'

677.83'

44.17'

594.59'

1533.41'

OPP

Found OP

OPP

OPP

PP

OIP

N.W. corner D.L. 2607

S.W. cor. D.L. 2607