

# Plan Of Subdivision of Lot 12 & Part of Lot B, Block 194, Plan 1268, District Lot 343, Cariboo District.

Scale 1" = 50'

Legend : Bearings are astronomic and are derived from  
Plan B 7514.

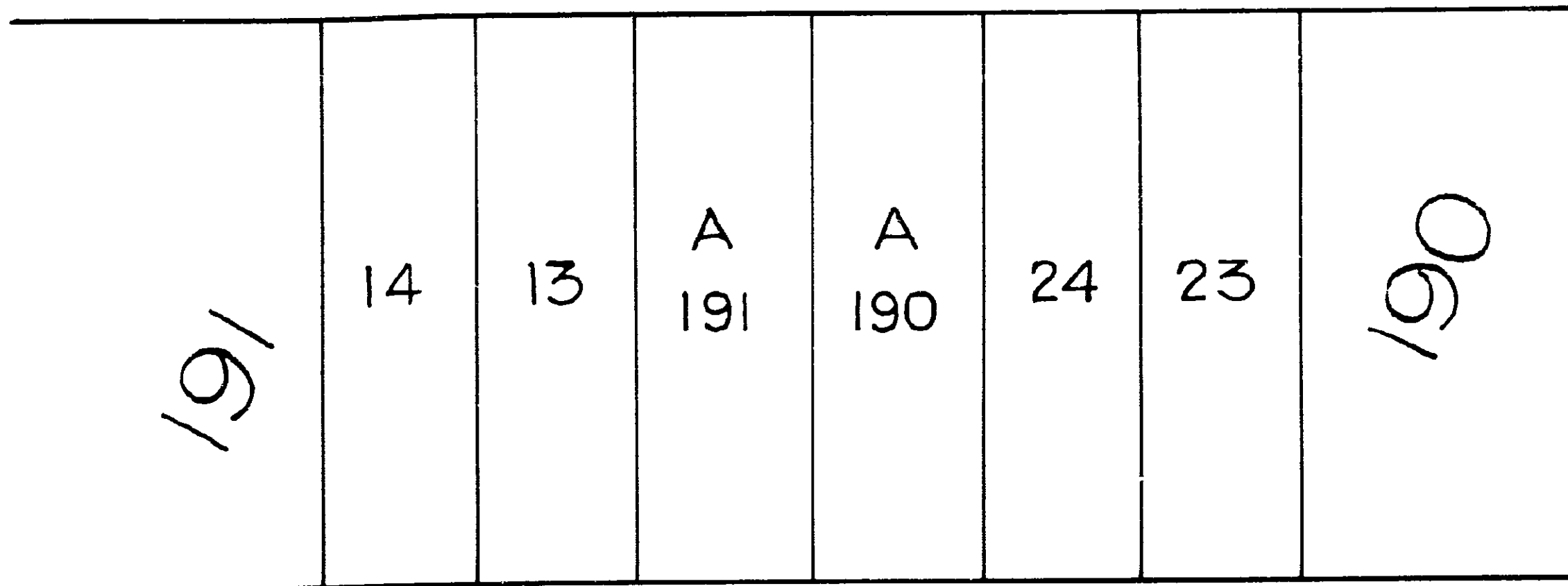
Old Iron posts found, shown  
Iron posts set, shown

- OIP
- IP

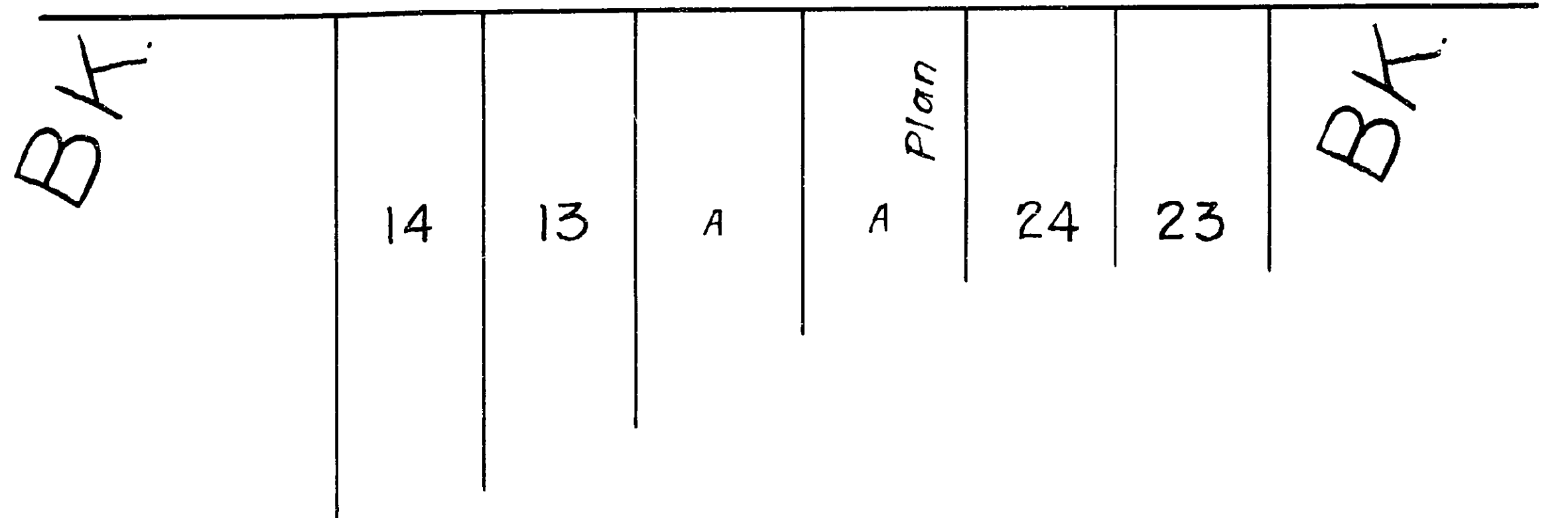
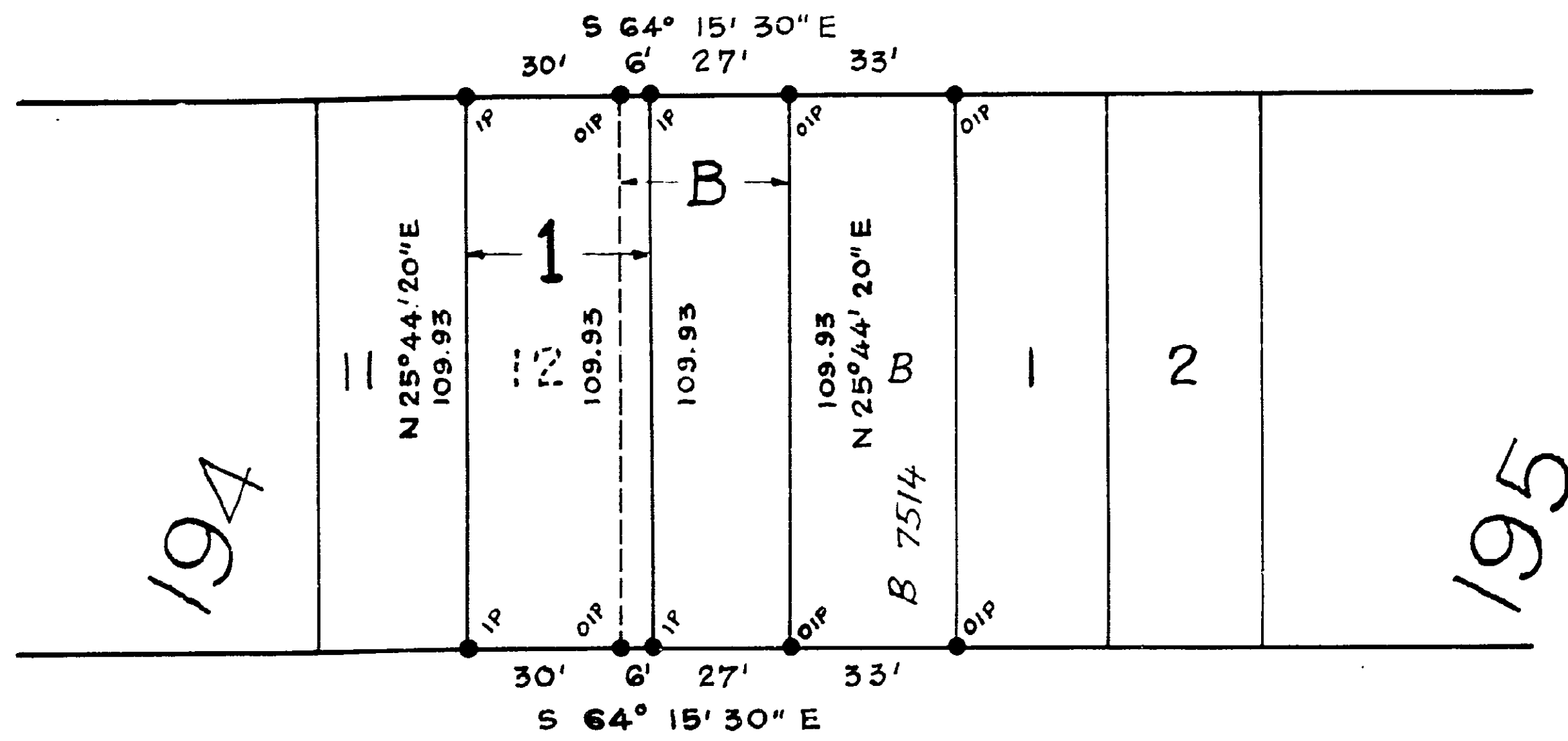
PLAN 12481

Deposited in the Land Registry Office at Kamloops, B.C.  
this 17<sup>th</sup> day of August 1962.

*[Signature]*  
Registrar



9<sup>th</sup> AVE.



I, R.J. Goble, of the city of Prince George, British Columbia Land Surveyor make oath and say that I was present at and did personally supervise the survey represented by this plan and that the survey and plan are correct. The said survey was completed on the 9<sup>th</sup> day of May 1962

*[Signature]*

B.C.L.S

Sworn before me  
this 3 day of JULY 1962

*[Signature]*  
A Commissioner for taking affidavits  
within British Columbia

Approved under the Land Registry Act  
this 2 day of JULY 1962

*[Signature]*  
Approving Officer for the Corporation of  
the city of Prince George B.C.

*[Signature]* Owner *Rose Anna Hackett*

*[Signature]* Witness to both signatures

McWILLIAM · WHYTE · SERLE & GOBLE  
BRITISH COLUMBIA LAND SURVEYORS  
REF N° 62028