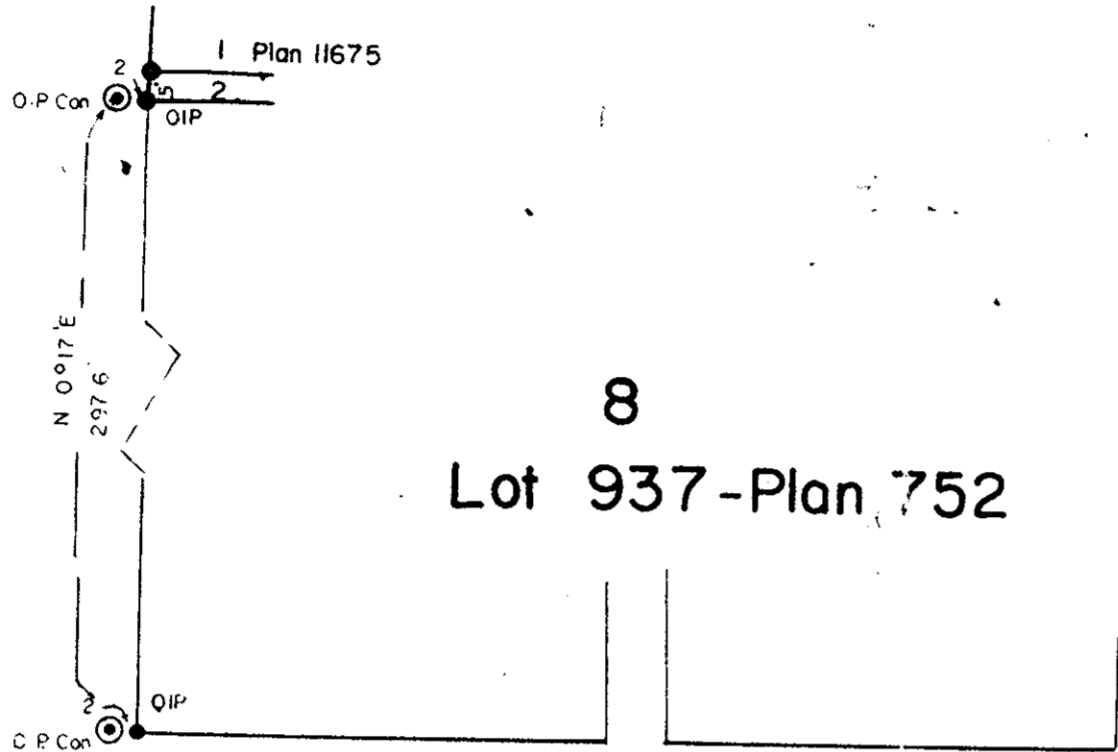


PLAN OF SUBDIVISION  
 LOTS 16-17-18-19-20-21  
 Block 50  
 LOT 936 - Cariboo District.  
 PLAN No. 696

SCALE : 50feet = 1inch

PLAN No. 12202  
 Deposited in the Land Registry Office  
 at Kamloops B.C. this 9<sup>th</sup> day  
 of APRIL 1961

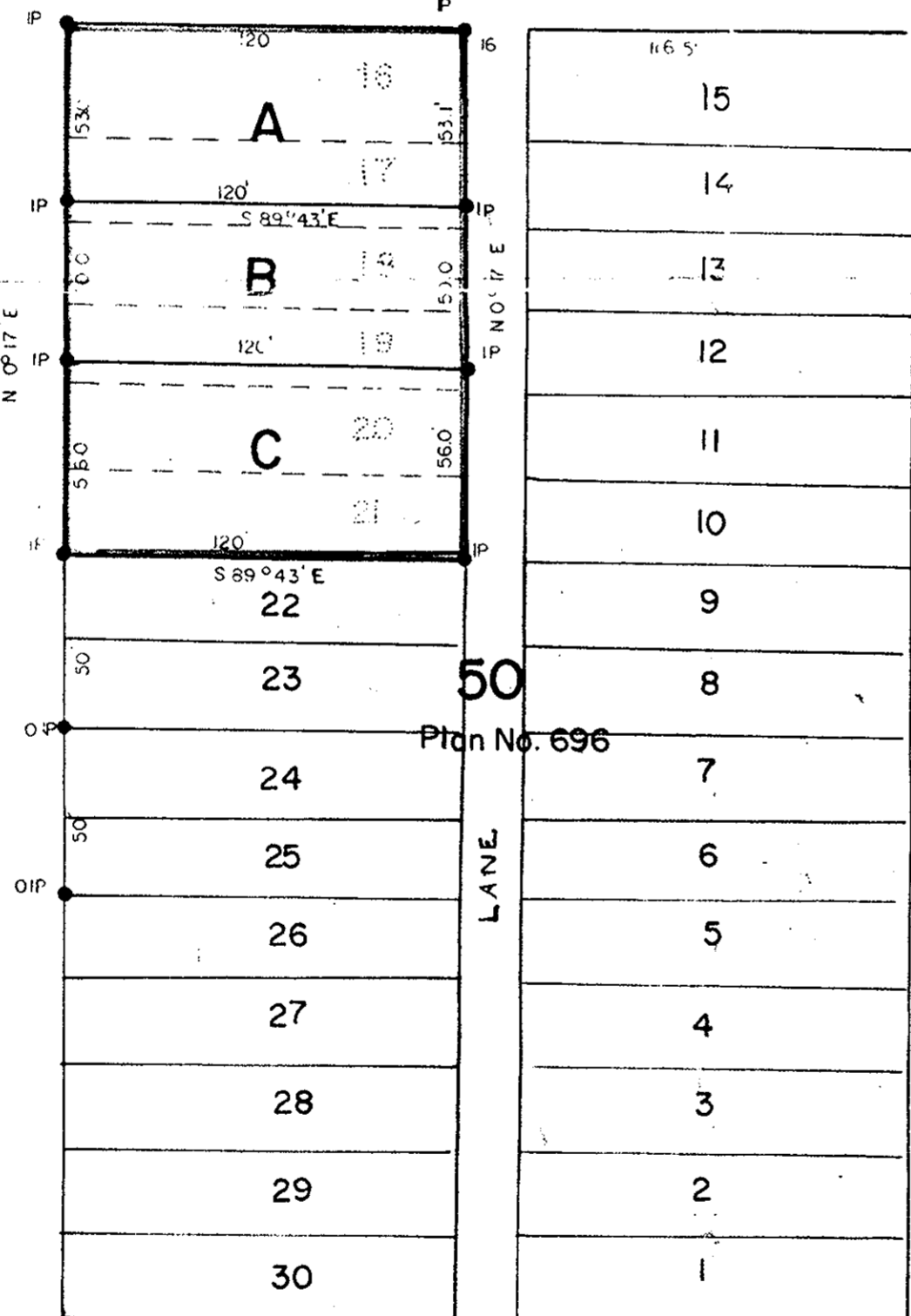
*[Signature]*  
 Registrar



8th. Avenue

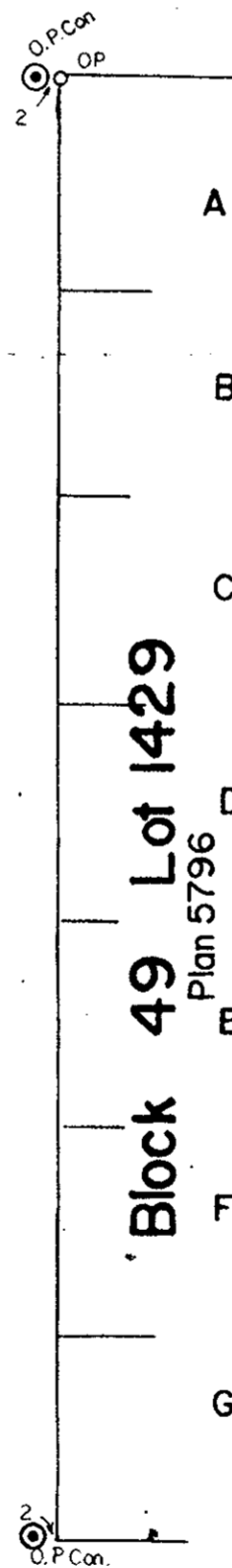
S 89° 47' E

Central Street



Johnson St.

N 0°12' E



*[Signature]*  
 OWNER

*[Signature]*  
 WITNESS

*[Signature]*  
 OWNER

*[Signature]*  
 WITNESS

*[Signature]*  
 OWNER

*[Signature]*  
 WITNESS

*[Signature]*  
 OWNER

*[Signature]*  
 WITNESS

Bearings are astronomic derived from  
 Concrete monuments on Central St. Plan 11675  
 and monuments Plan 5796 L. 1429 and old  
 Iron stakes on Central St.

Old concrete monuments shown ○ O.P. Con.  
 Old iron stakes shown ● OIP  
 Old wooden posts shown ○ OP  
 Iron stake set shown ● IP

I, J.A.F. Campbell of City of Prince George a British Columbia land surveyor make  
 oath and say that I was present at and did personally superintend the survey  
 represented by this plan and that the survey and plan are correct.  
 The said survey was completed on the 7th. day of October 1961

Sworn before me  
 this 7<sup>th</sup> day of October 1961

Approved under the Land Registry Act  
 this 9<sup>th</sup> day of October 1961  
 NOV

*[Signature]*  
 Approving Officer - City of Prince George

*[Signature]*  
 A Commissioner for taking affidavits  
 in Prov of B.C.