

City of Prince George
HISTORY SHEET

SHEET NUMBER

Roll Number 023190451

Legal: LOT'S 1 BLOCK D.L. 632 PLAN 39319

Address: 1859 BLACKBURN ROAD

Sanitary Connection: # SIZE 100MM MATERIAL INV. CONNECTED

Water Connection # SIZE 20MM MATERIAL METER CONNECTED

Storm Connection: # SIZE MATERIAL INV. CONNECTED

Cash Receipt No's: WATER 15107 SANITARY 15107 STORM

CURB FROM PROPERTY LINE PAVEMENT WIDTH

B.C. HYDRO 0/H UNDERGROUND CONNECTION

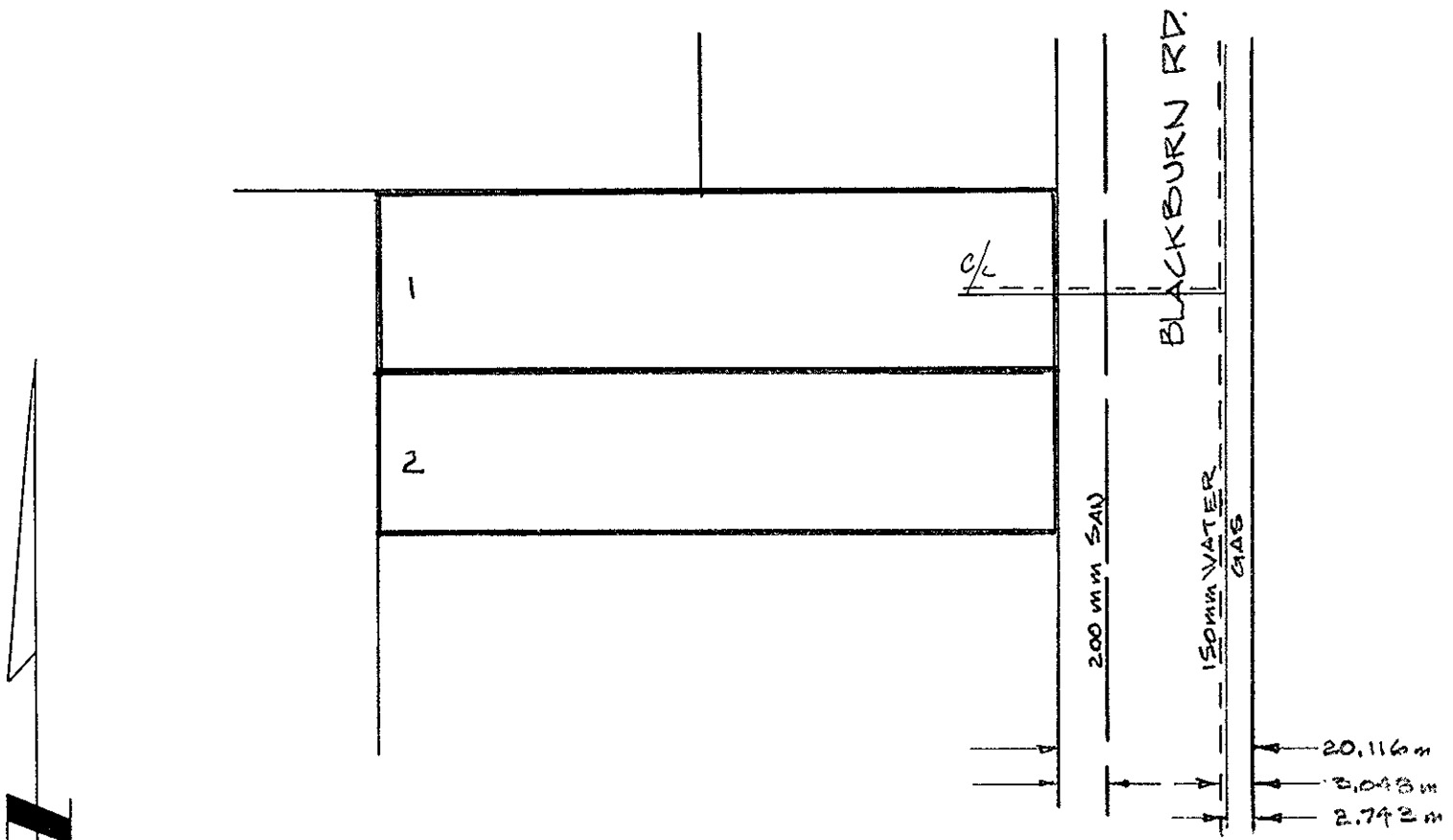
B.C. TELEPHONE 0/H UNDERGROUND CONNECTION

INLAND GAS AS SHOWN

Information Sheets:

Comments:

THE INFORMATION CONTAINED HEREIN IS FOR INTERNAL USE ONLY.
NOT TO BE RELIED UPON UNLESS CONFIRMED BY SITE INSPECTION AND/OR INVESTIGATION



023190451

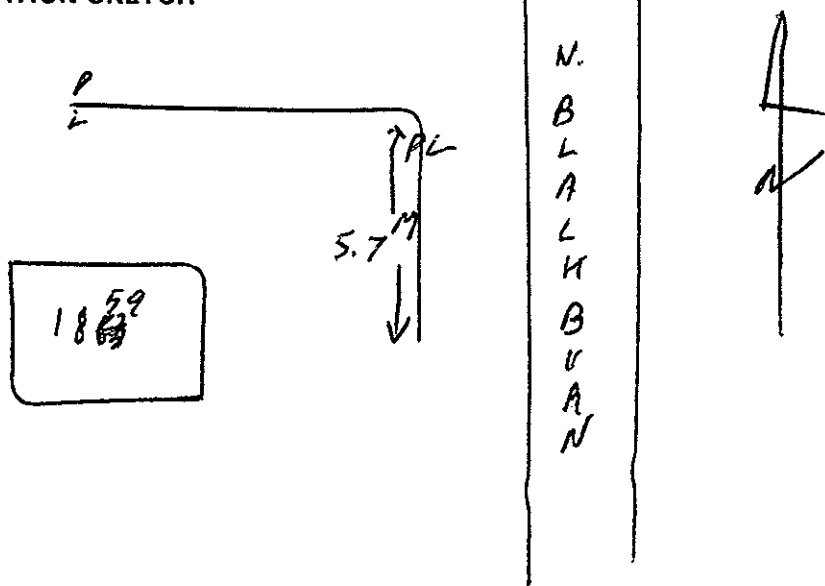
REPORT TO RECORDS

WATER SERVICE INFORMATION

Lot No. _____ Block _____ D.L. _____

Address ⁵⁹
~~1863~~ N. BLACKBURNSize of Connection ☐ 1/2" ☒ 3/4" ☐ Other _____Type of Connection ☐ Copper ☐ IronThaw Wire ☐ Yes ☐ No

LOCATION SKETCH

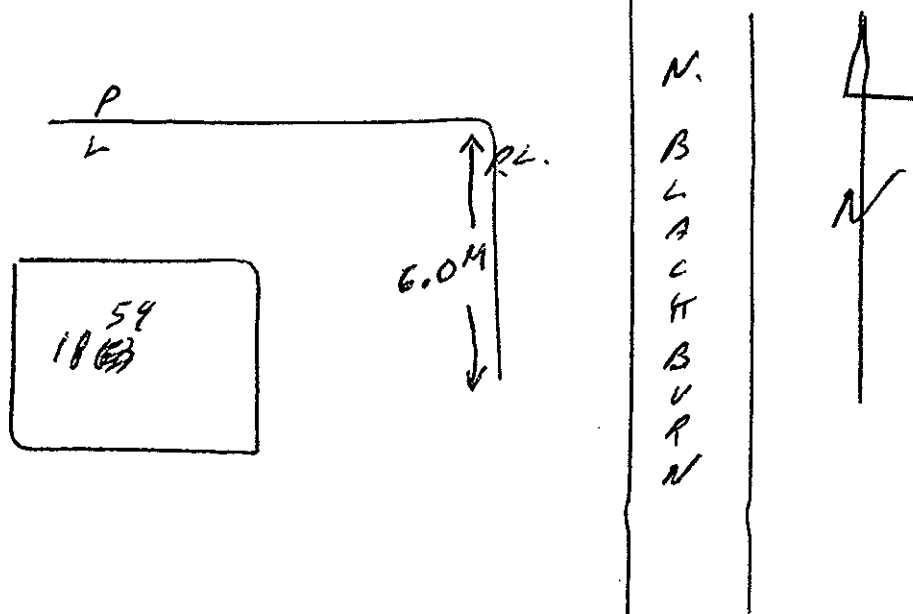
Field Location By A. L. Smith Date MARCH 28, 196

Checked by: _____

REPORT TO RECORDS

SEWER SERVICE INFORMATION

Lot No. _____ Block _____ D.L. _____

Address 1802⁵⁹ N. BLACKBURNSize of Connection ☒ 100mm ☐ 150mm ☐ 200mm ☐ Other _____Type of Connection ☐ Transite ☒ PVC ☐ Other _____Type of Cap ☐ Transite ☒ Cast Iron**LOCATION SKETCH**Field Location By A. L. Croft Date MARCH 26/96

Checked by Foreman - Sewer Division _____