~~015936333~~ ~~015936368~~ ~~015936376~~ ~~015936384~~ ~~015936392~~ ~~015936406~~ ~~015936431~~ ~~015936422~~ ~~015936449~~ ~~015936511~~ ~~012994669~~ ~~012994677~~ ~~012994685~~

Update requested 2021 - CFS 349084

For PIDs, see next page

City of Prince George
HISTORY SHEET

See attached

SHEET NUMBER

Roll Number

Legal: LOT'S ~~1→20, 1→20→1→13~~ 1-13 BLOCK ~~143→145~~ 143 D.L. 343 PLAN 12668

Address: ~~Public Works Yard - 4th Ave.~~ 433 4th Ave

Sanitary Connection: # 7570,9877 (4")(4") SIZE MATERIAL A.C. INV. CONNECTED ✓

Water Connection # 4991,9872 (1½") SIZE 1" / 2" / 1½" MATERIAL Cu. METER CONNECTED ✓

Storm Connection: # SIZE 200mm MATERIAL INV. CONNECTED n/c

Cash Receipt No's: WATER 1274 SANITARY 1274 STORM 1274

CURB FROM PROPERTY LINE 10' PAVEMENT WIDTH 48'

B.C. HYDRO O/H UNDERGROUND CONNECTION

B.C. TELEPHONE O/H UNDERGROUND CONNECTION

INLAND GAS in 4th Ave 1¼" Ø m

Information Sheets:

Comments: San. Con. No's 1171 + 1172 given on old history sheet for Block 145, but couldn't find any dwg. showing a connection.

The information contained herein is for internal use only. Not to be relied upon unless confirmed by site inspection and/or investigation.

SITE PLAN N.T.S.

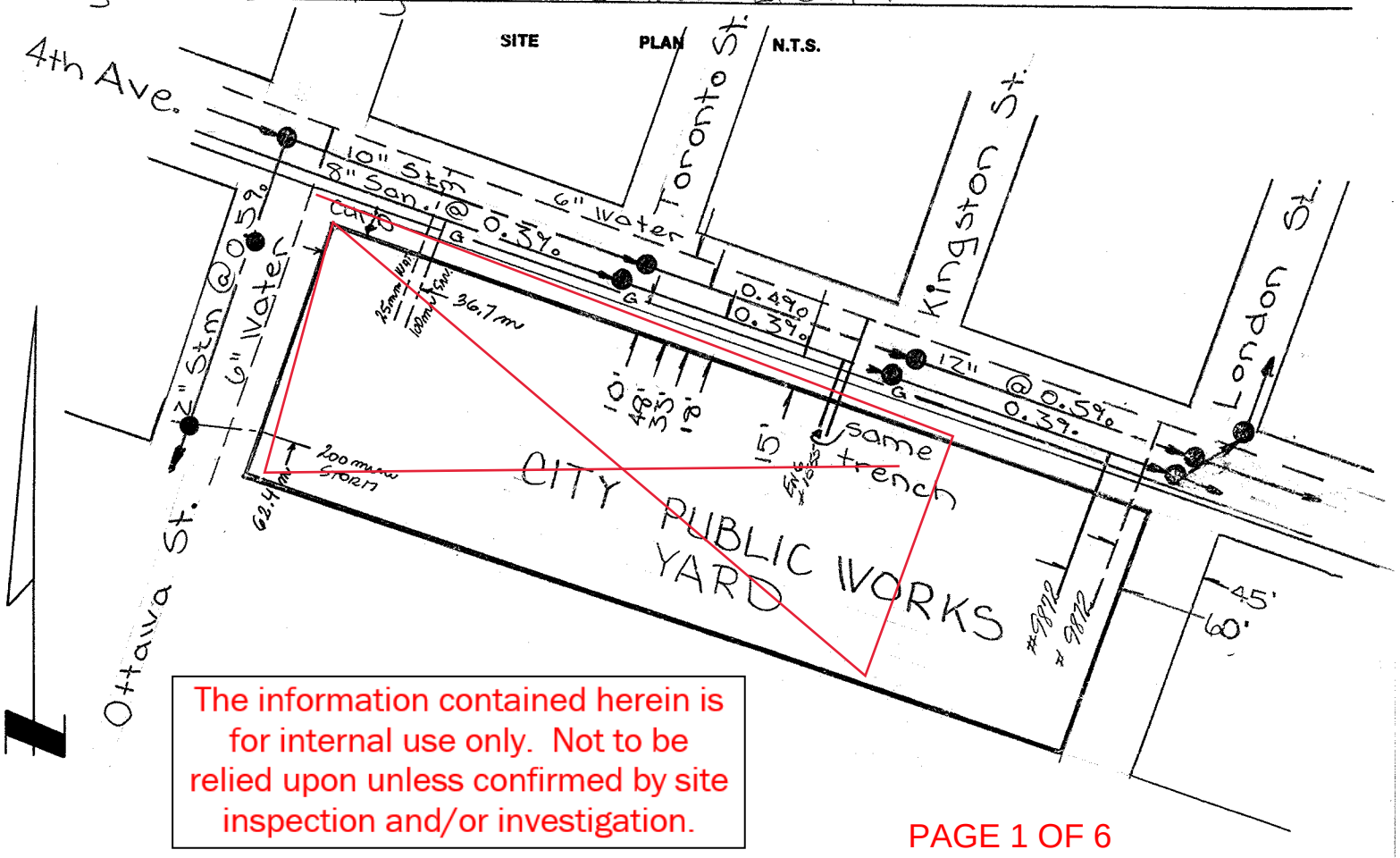

The information contained herein is for internal use only. Not to be relied upon unless confirmed by site inspection and/or investigation.

BLOCK 145

505 4th Ave

007796510 Lot 6
013042157 Lot 7
007796536 Lot 8

007796561 Lot 11
007796579 Lot 12
007796609 Lot 13
007796617 Lot 14
007796625 Lot 15

597 4th Ave

013023845 Lot 9
013023861 Lot 10

LOT A PLAN EPP56461

693 4th Ave

029807981

BLOCK 144

505 4th Ave

007796692 Lot 1
007796706 Lot 2
007796714 Lot 3
007796722 Lot 4
007796731 Lot 5
007796633 Lot 6
007796650 Lot 7
007796676 Lot 8
015936554 Lot 9
015936589 Lot 10

015936597 Lot 11
015936601 Lot 12
010193774 Lot 13
015936619 Lot 14
015936627 Lot 15
015936635 Lot 16
015936643 Lot 17
015936651 Lot 18
015936660 Lot 19
015936678 Lot 20

BLOCK 143

433 4th Ave

015936333 Lot 1
015936368 Lot 2
015936376 Lot 3
015936384 Lot 4
015936392 Lot 5
015936406 Lot 6
015936422 Lot 7
015936431 Lot 8
015936449 Lot 9
015936511 Lot 10
012994669 Lot 11
012994677 Lot 12
012994685 Lot 13

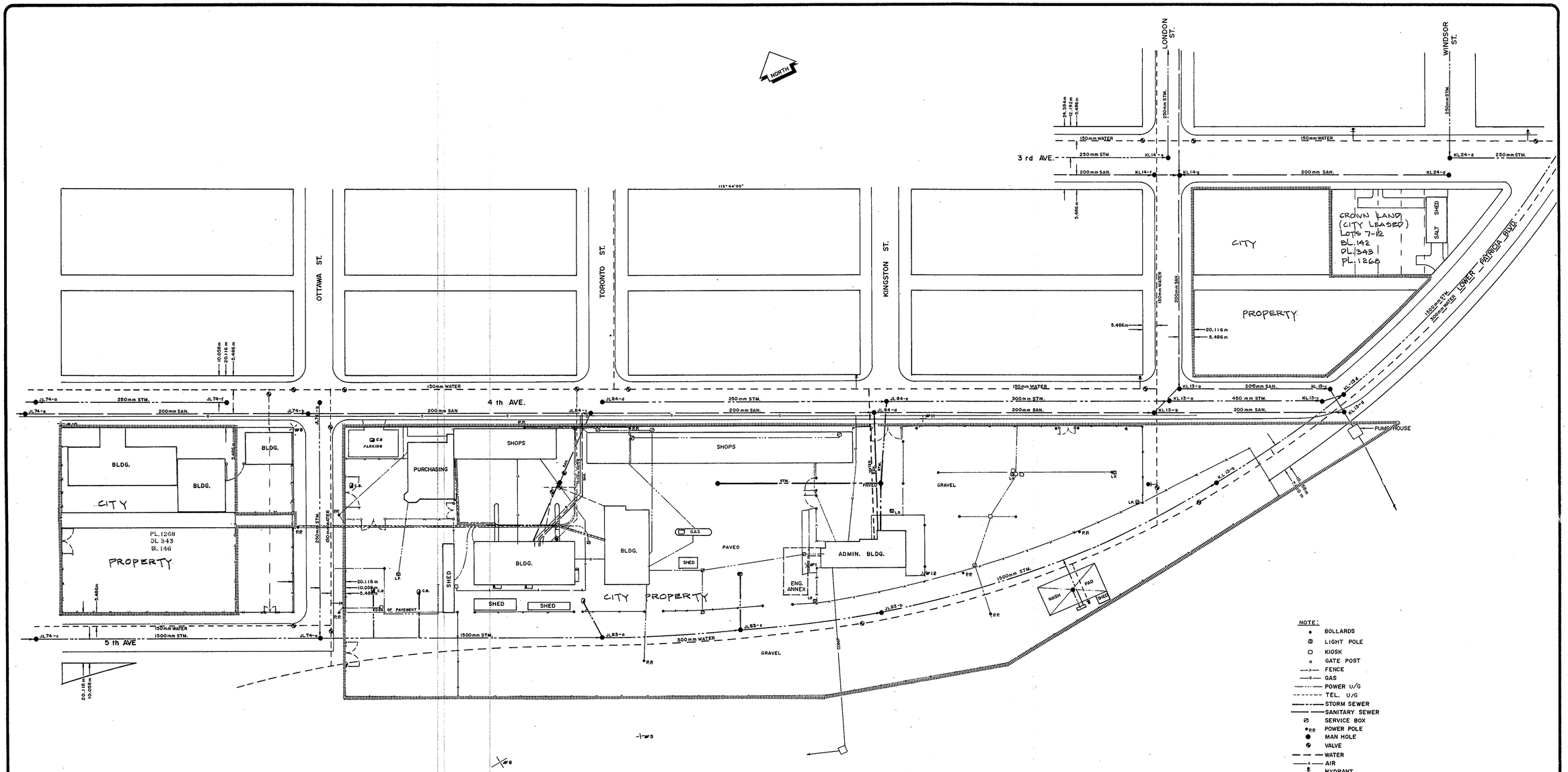

NOTE:

- BOLLARDS
- LIGHT POLE
- KIOSK
- GATE POST
- FENCE
- GAS
- POWER U/G
- TEL. U/G
- STORM SEWER
- SANITARY SEWER
- SERVICE BOX
- POWER POLE
- MAN HOLE
- VALVE
- WATER
- AIR
- HYDRANT
- C.B.
- COMPUTER CONDUIT

NOTE:

SEWER, WATER & HYRO LAYOUT ENTERING INTO YARD AT TORONTO ST. PROCEEDING TO STREET DIV. BUILDING AND AT KINGSTON ST. PROCEEDING TO ADMIN. BUILDING, CAN NOT BE ACCURATELY SHOWN, BECAUSE NO ACCURATE DRAWING EXISTS.

SERVICES ARE COMPILED FROM NOTES, DWG. 2229, DWG. UG. 001, SAN. RP 39, STM. RP 99, 331 & WATER ENG. DWG. 637, 2255, 1035.

The City of Prince George does not represent or guarantee that the information contained in this document is accurate or reliable, and any person who relies on this information in this document does so at his / her own risk.

REVISIONS			
No.	DATE	BY	SUBJECT

city of prince george

CITY OF PRINCE GEORGE
PUBLIC WORKS DEPARTMENT

CITY OF PRINCE GEORGE
PUBLIC WORKS YARD FACILITIES,
UG-POWER, TEL. AND OTHER SERVICES.

DRAWN: K.H.L.	TRACED:	CHECKED:
VERT. / HOR. 1:750 / SCALES	CITY ENGINEER	DATE: OCT. 12. 1990 / DWG. No. 2685-E

CAN-TECH 119836

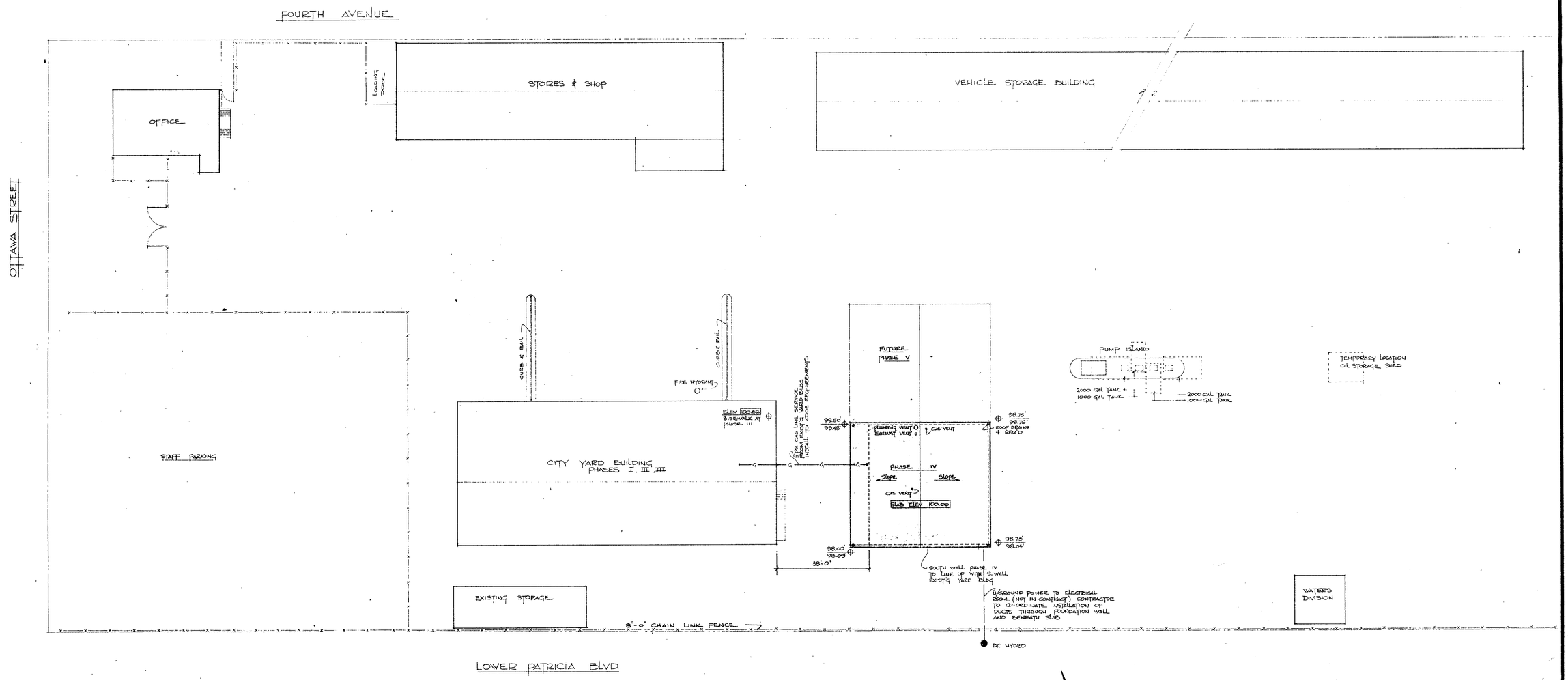

SITE PLAN
SCALE 1" = 20'-0"

LEGAL DESCRIPTION

Lots 1-20
Blocks 143, 144, 145
DL 343
PLAN 1268

LEGEND

FINAL ELEV
EXIST'G ELEV

The City of Prince George does not represent or guarantee that the information contained in this document is accurate or reliable, and any person who relies on this information in this document does so at his / her own risk.

CITY YARD BUILDING — Phase IV

CITY OF PRINCE GEORGE

SCALE 1" = 20'-0"	SITE PLAN	ENG. DWG.— 2215	A1
DRAWN BY LKW	TOM WEST - ARCHITECT B. ARCH., M.R.A.I.C. PRINCE GEORGE, B.C. TEL. 564-8949		
CHECKED BY			
DATE 2 SEPT 75			
JOB NO 75 - 100			

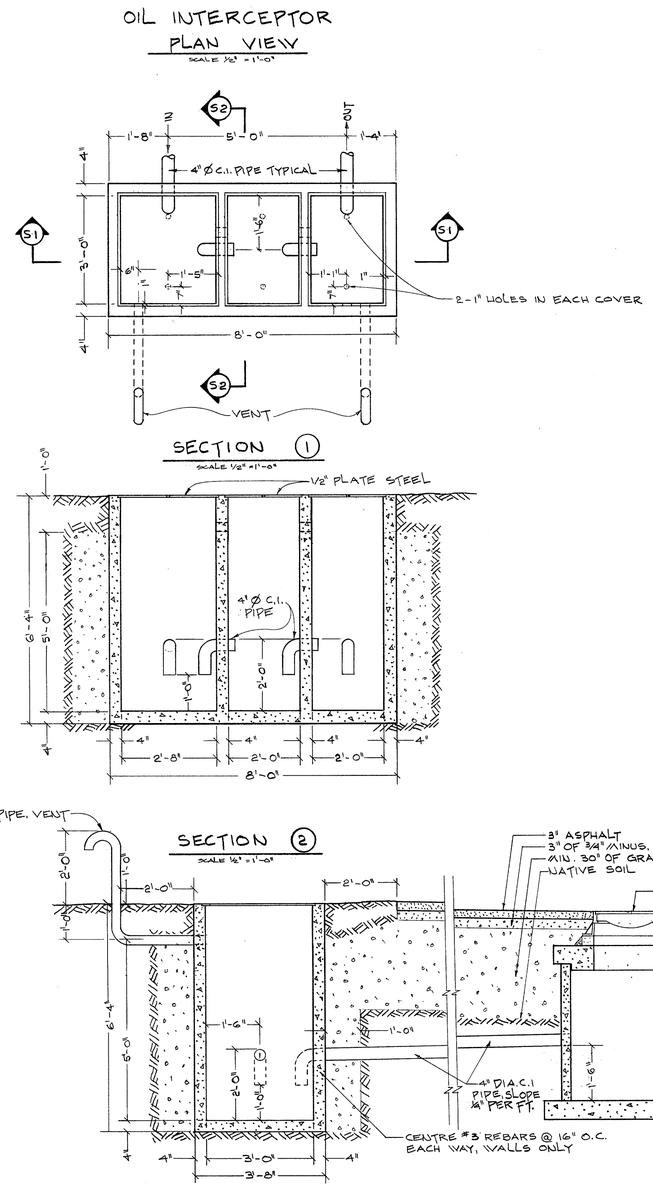

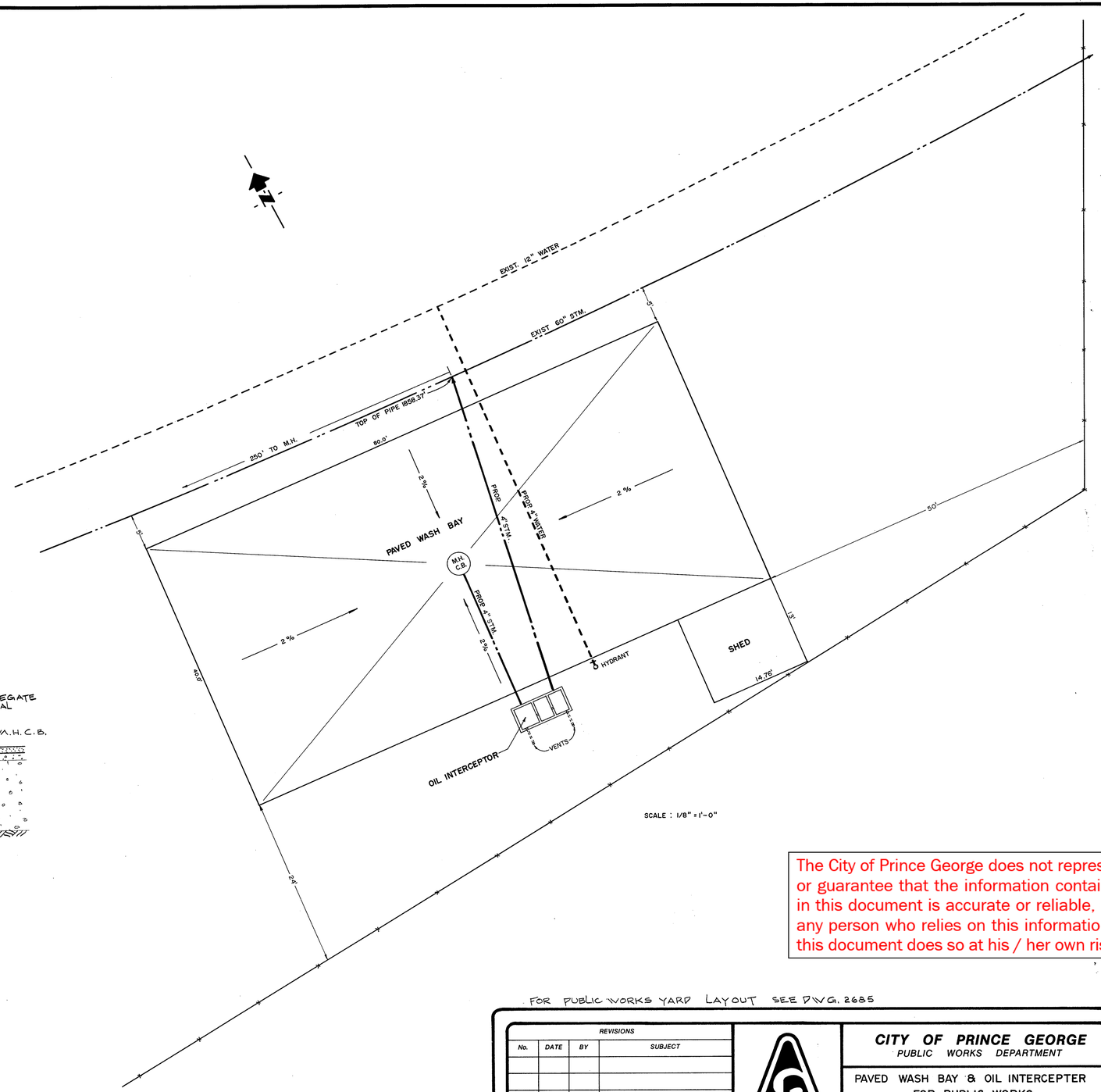

The City of Prince George does not represent or guarantee that the information contained in this document is accurate or reliable, and any person who relies on this information in this document does so at his / her own risk.

FOR PUBLIC WORKS YARD LAYOUT SEE DWG. 2685

REVISIONS			
No.	DATE	BY	SUBJECT

city of prince george

CITY OF PRINCE GEORGE
PUBLIC WORKS DEPARTMENT

PAVED WASH BAY & OIL INTERCEPTER
FOR PUBLIC WORKS
YARD

DRAWN: K.H.L.	TRACED:	CHECKED:
VERT. HOR AS SHOWN		DATE: 22.10.1982
SCALES	CITY ENGINEER	DWG. No. 3577

BCIL 6450D-C.P.G.

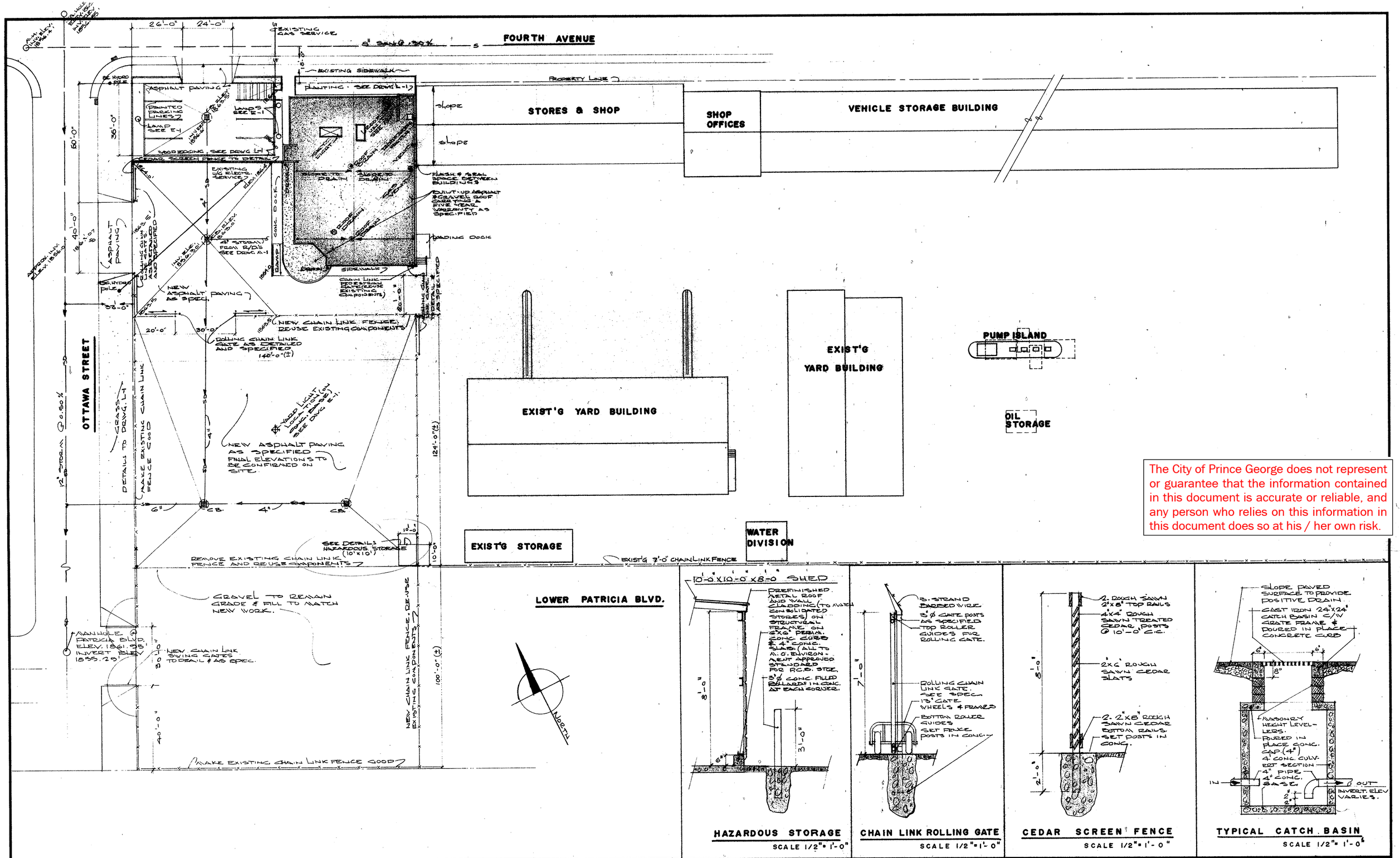

The City of Prince George does not represent or guarantee that the information contained in this document is accurate or reliable, and any person who relies on this information in this document does so at his / her own risk.

HAZARDOUS STORAGE
SCALE 1/2" = 1'-0"

CHAIN LINK ROLLING GATE
SCALE 1/2" = 1'-0"

CEDAR SCREEN FENCE
SCALE 1/2" = 1'-0"

TYPICAL CATCH BASIN
SCALE 1/2" = 1'-0"

CITY OF PRINCE GEORGE

CONSOLIDATED STORES FACILITY

This drawing, as an instrument of service, is the property of Tom West, Architect, and may not be reproduced without written permission of same and unless the reproduction carries his name. The information, dimensions and notes shown on this drawing are for use on the specified project only and shall not be used otherwise without written permission of the Architect.

Written dimensions shall have precedence over scaled dimensions. Contractors shall verify and be responsible for all dimensions and conditions on the job and this office shall be informed of any variations from the dimensions and conditions shown on the drawing.

SCALE	1" = 20'-0"
DRAWN	
CHECKED	
DATE	AUG/87
JOB NO.	87-050

SITE PLAN — DETAILS

TOM WEST - ARCHITECT
B. ARCH., M.R.A.I.C.
PRINCE GEORGE, B.C. TEL. 564-8949

A-1