

City of Prince George HISTORY SHEET

S

SHEET NUMBER

Roll Number

013836-163

Legal: LOT'S A BLOCK D.L. 737 PLAN 23701

Address: 730-734 HARPER ST.

Sanitary Connection: # 1784 SIZE MATERIAL INV. CONNECTED

Water Connection # 943 SIZE MATERIAL Cu. METER CONNECTED

Storm Connection: # SIZE MATERIAL INV. CONNECTED

Cash Receipt No's: WATER SANITARY STORM

CURB FROM PROPERTY LINE PAVEMENT WIDTH

B.C. HYDRO UNDERGROUND CONNECTION

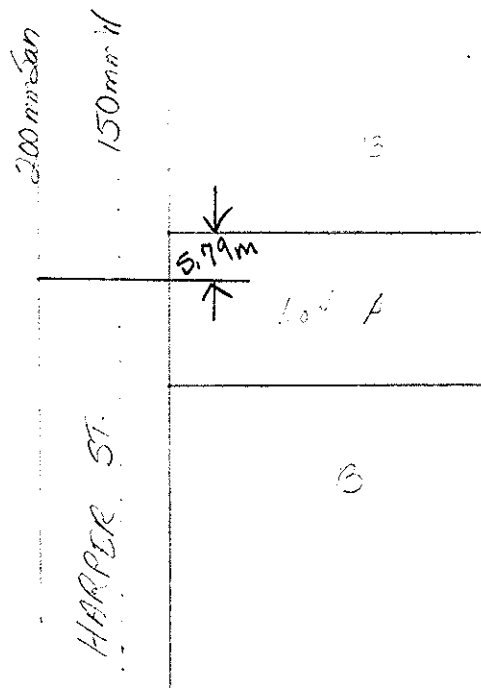
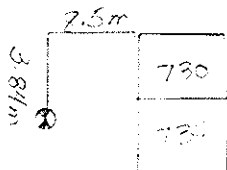
B.C. TELEPHONE UNDERGROUND CONNECTION

INLAND GAS

Information Sheets:

Comments:

**THE INFORMATION CONTAINED HEREIN IS FOR INTERNAL USE ONLY.
NOT TO BE RELIED UPON UNLESS CONFIRMED BY SITE INSPECTION AND/OR INVESTIGATION**



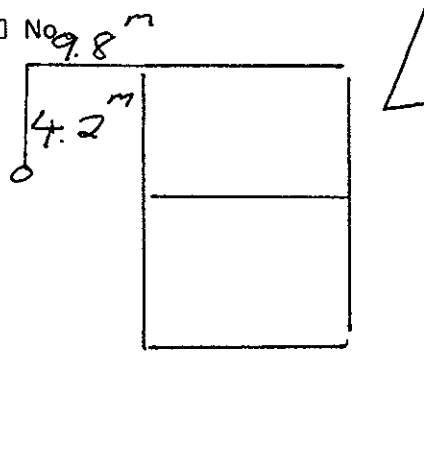
REPORT TO RECORDS

WATER SERVICE INFORMATION

Lot No. _____ Block _____ D.L. _____

Address 730 - 734 HarperSize of Connection ☐ 1/2" ☐ 3/4" ☐ Other _____Type of Connection ☐ Copper ☐ IronThaw Wire ☐ Yes ☐ No

LOCATION SKETCH

Field Location By G. C. Date 11/6/92

Checked by: _____

013 836 480

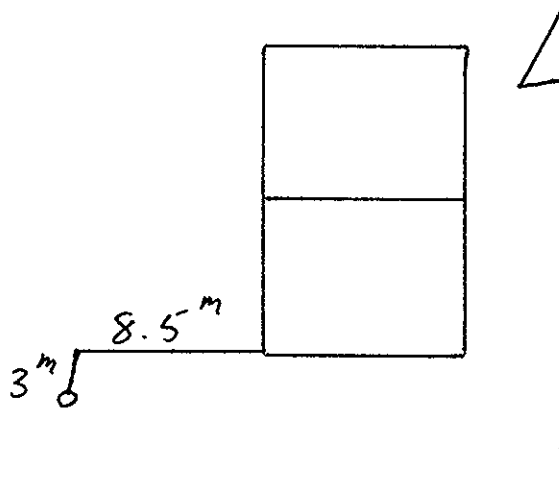
REPORT TO RECORDS

WATER SERVICE INFORMATION

Lot No. _____ Block _____ D.L. _____

Address 738 - 748. HARPERSize of Connection ☐ 1/2" ☐ 3/4" ☐ Other _____Type of Connection ☐ Copper ☐ IronThaw Wire ☐ Yes ☐ No

LOCATION SKETCH

*One Service for both.*Field Location By G. C. Date 11/6/92

Checked by: _____