

City of Prince George  
HISTORY SHEET

SHEET NUMBER

Roll Number 010213058

Legal: LOT'S 17 BLOCK D.L. 2608 PLAN 20043

Address: 4401 FIRST AVE.

Sanitary Connection: # 7332 SIZE 100 mm MATERIAL A.C. INV. CONNECTED

Water Connection # 7332 SIZE 20 mm MATERIAL CU METER CONNECTED

Storm Connection: # SIZE MATERIAL INV. CONNECTED

Cash Receipt No's: WATER SANITARY STORM

CURB FROM PROPERTY LINE 5.791 m PAVEMENT WIDTH 12.801 m

B.C. HYDRO U/G UNDERGROUND CONNECTION

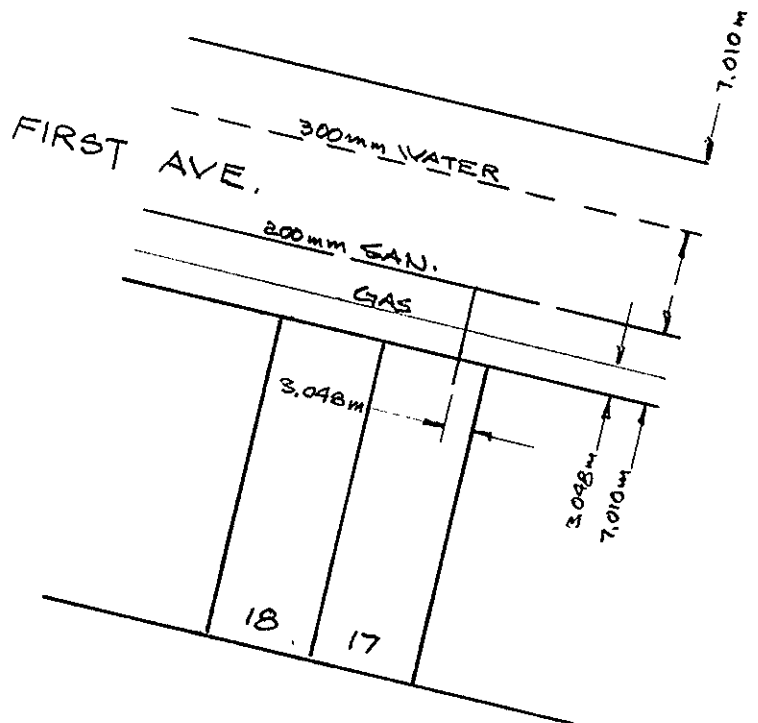
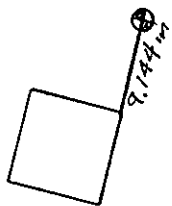
B.C. TELEPHONE U/G UNDERGROUND CONNECTION

INLAND GAS AS SHOWN

Information Sheets:

Comments: WITH THAW WIRE;

THE INFORMATION CONTAINED HEREIN IS FOR INTERNAL USE ONLY.  
NOT TO BE RELIED UPON UNLESS CONFIRMED BY SITE INSPECTION AND/OR INVESTIGATION



# REPORT TO RECORDS

## WATER SERVICE INFORMATION

Lot No. 17 Block 1 D.L. 2608

Address 4401 1ST AVENUE

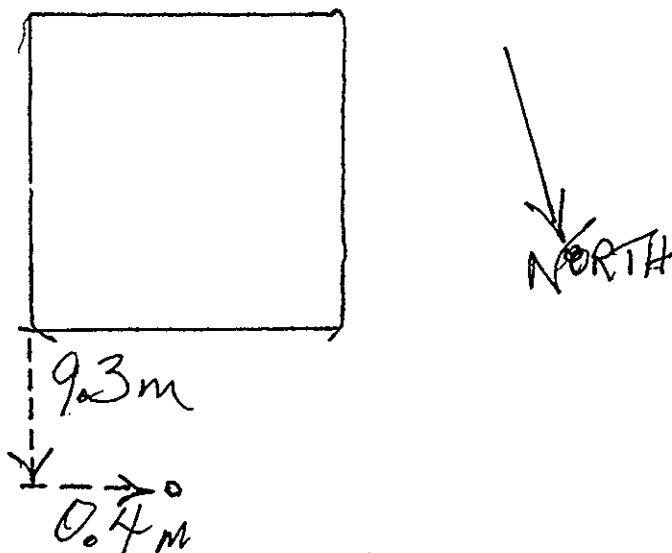
Size of Connection ☐ 1/2" ☐ 3/4" ☐ Other \_\_\_\_\_

Type of Connection ☐ Copper ☐ Iron

Thaw Wire ☐ Yes ☐ No

PL 20043

### LOCATION SKETCH



Field Location By

W. Bond

Date

June 9/87

Checked by: \_\_\_\_\_