

City of Prince George  
HISTORY SHEET

SHEET NUMBER

Roll Number 010212817

Legal: LOT'S 29 BLOCK D.L. 2608 PLAN 20043

Address: 4449 FIRST AVE.

Sanitary Connection: # 7338 SIZE 100 mm MATERIAL A.C. INV. CONNECTED

Water Connection # 7338 SIZE 20 mm MATERIAL C.U. METER CONNECTED

Storm Connection: # SIZE MATERIAL INV. CONNECTED

Cash Receipt No's: WATER SANITARY STORM

CURB FROM PROPERTY LINE 5.791 m PAVEMENT WIDTH 12.801 m

B.C. HYDRO U/G UNDERGROUND CONNECTION

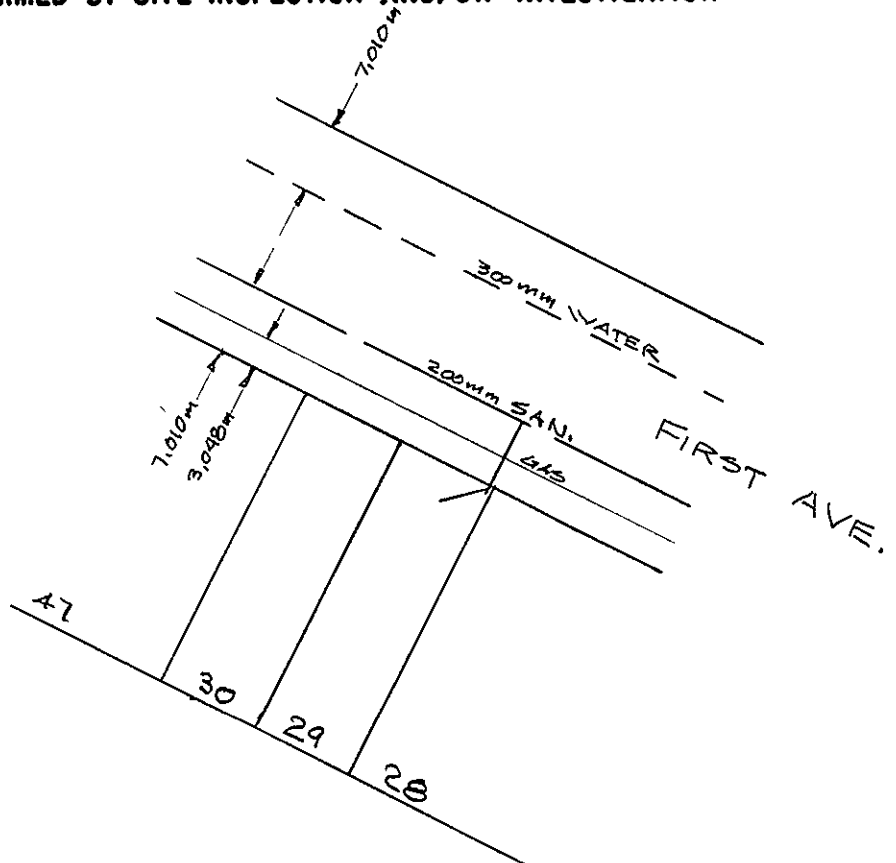
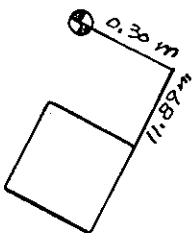
B.C. TELEPHONE U/G UNDERGROUND CONNECTION

INLAND GAS AS SHOWN

Information Sheets:

Comments: WITH THAW WIRE;

THE INFORMATION CONTAINED HEREIN IS FOR INTERNAL USE ONLY.  
NOT TO BE RELIED UPON UNLESS CONFIRMED BY SITE INSPECTION AND/OR INVESTIGATION



JUN 04 1987

## REPORT TO RECORDS

WATER SERVICE INFORMATION

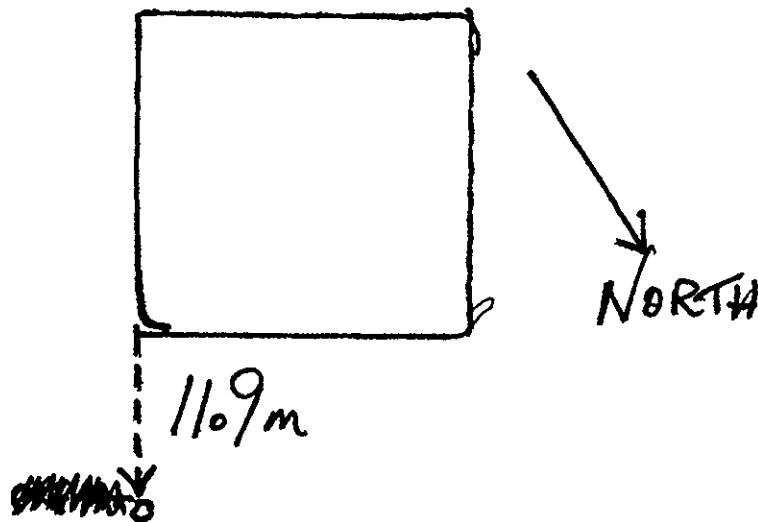
010212817

Lot No. 29 Block — D.L. 2608Address 4449 1ST AVENUESize of Connection ☐ 1/2" ☐ 3/4" ☐ Other —Type of Connection ☐ Copper ☐ Iron

PL 20043

Thaw Wire ☐ Yes ☐ No

## LOCATION SKETCH



Field Location By

W.D. Bond

Date

May 27/87Checked by: —