

City of Prince George
HISTORY SHEET

SHEET NUMBER

Roll Number 010212736

Legal: LOT'S 25 BLOCK D.L. 2608 PLAN 20 043

Address: 4433 FIRST AVE.

Sanitary Connection: # 7336 SIZE 100mm MATERIAL A.C INV. CONNECTED

Water Connection # 7336 SIZE 20mm MATERIAL CU METER CONNECTED

Storm Connection: # SIZE MATERIAL INV. CONNECTED

Cash Receipt No's: WATER SANITARY STORM

CURB FROM PROPERTY LINE 5.791 m PAVEMENT WIDTH 12.801 m

B.C. HYDRO U/G UNDERGROUND CONNECTION

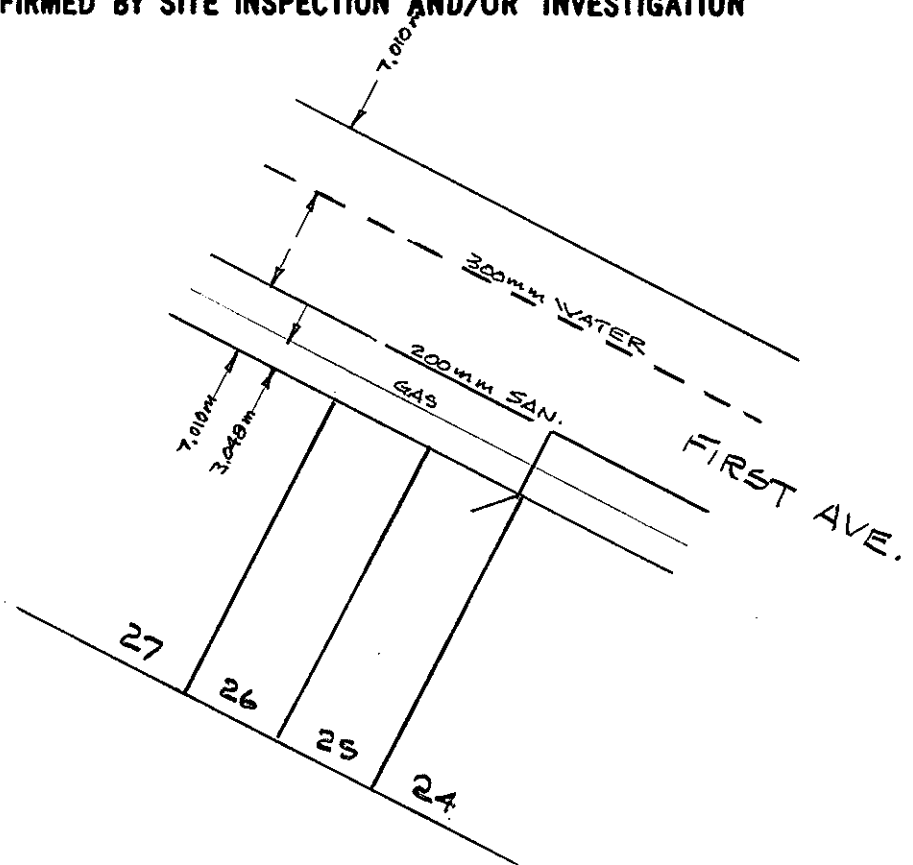
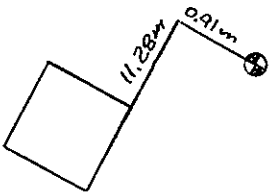
B.C. TELEPHONE U/G UNDERGROUND CONNECTION

INLAND GAS AS SHOWN

Information Sheets:

Comments: WITH THAW WIRE;

THE INFORMATION CONTAINED HEREIN IS FOR INTERNAL USE ONLY.
NOT TO BE RELIED UPON UNLESS CONFIRMED BY SITE INSPECTION AND/OR INVESTIGATION



JUN 04 1987

REPORT TO RECORDS


WATER SERVICE INFORMATION

G10212736

Lot No. 25 Block D.L. 2608Address 4433 1ST AVENUESize of Connection ☐ 1/2" ☐ 3/4" ☐ Other Type of Connection ☐ Copper ☐ IronThaw Wire ☐ Yes ☐ No

PL 20043

LOCATION SKETCH



NORTH

Field Location By

W. Bond

Date

July June 78Checked by: