

**City of Prince George
HISTORY SHEET**

102198593

615

SHEET NUMBER

Roll Number

Legal: LOT'S 7-8 BLOCK 100 D.L. 937 PLAN 752

Address: 137 KELLY ST.

Sanitary Connection: # 3435 SIZE 100 mm MATERIAL A.C. INV. 596.785 CONNECTED

Water Connection # 3156 SIZE 20 mm MATERIAL CU. METER CONNECTED

Storm Connection: # SIZE MATERIAL INV. CONNECTED

Cash Receipt No's: WATER SANITARY STORM

CURB FROM PROPERTY LINE 4.877 m PAVEMENT WIDTH 10.363 m

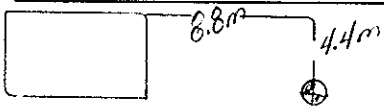
B.C. HYDRO O/H UNDERGROUND CONNECTION

B.C. TELEPHONE O/H UNDERGROUND CONNECTION

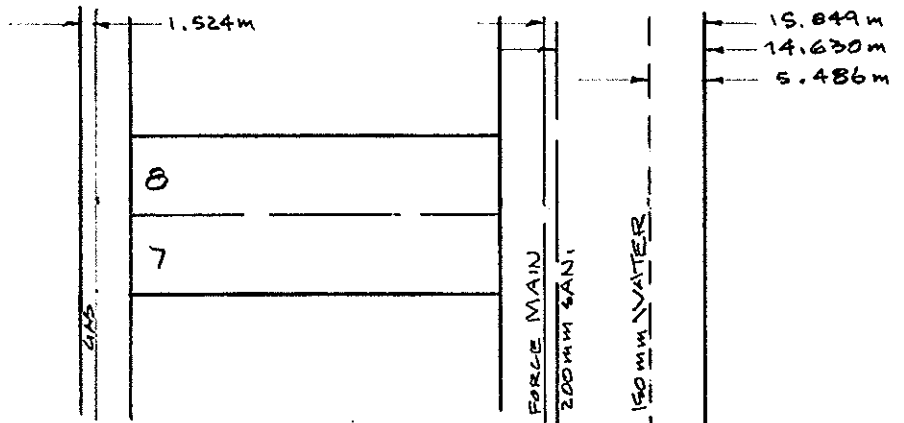
INLAND GAS 1.524 m FROM WEST SIDE OF LANE

Information Sheets:

Comments: WITH THAW WIRE.



SITE PLAN N.T.S.



KELLY ST.



008178615

REPORT TO RECORDS

WATER SERVICE INFORMATION

Lot No. _____ Block _____ D.L. _____

Address 137 South Kelly Street.

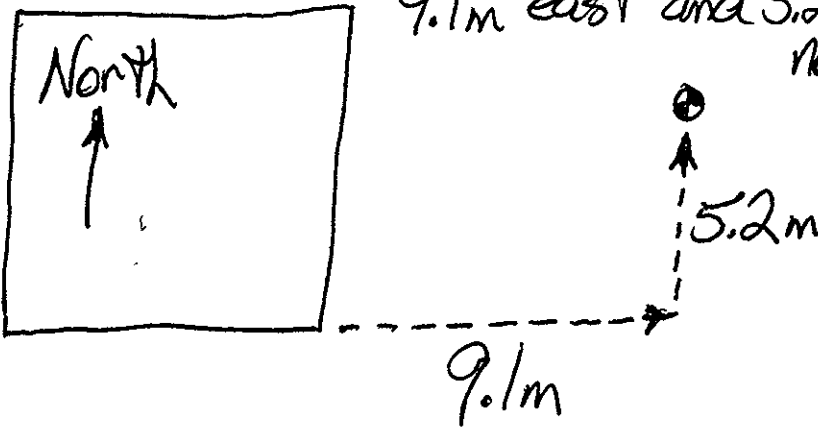
Size of Connection 1/2" 3/4" Other _____

Type of Connection Copper Iron

Thaw Wire Yes No

LOCATION SKETCH

Description: From the south-east corner of the house
9.1m east and 5.2m north



Field Location By

W. Board

Date

June 28, 2001

Checked by: _____

REPORT TO RECORDS

SEWER SERVICE INFORMATION

Lot No. _____ Block _____ D.L. _____

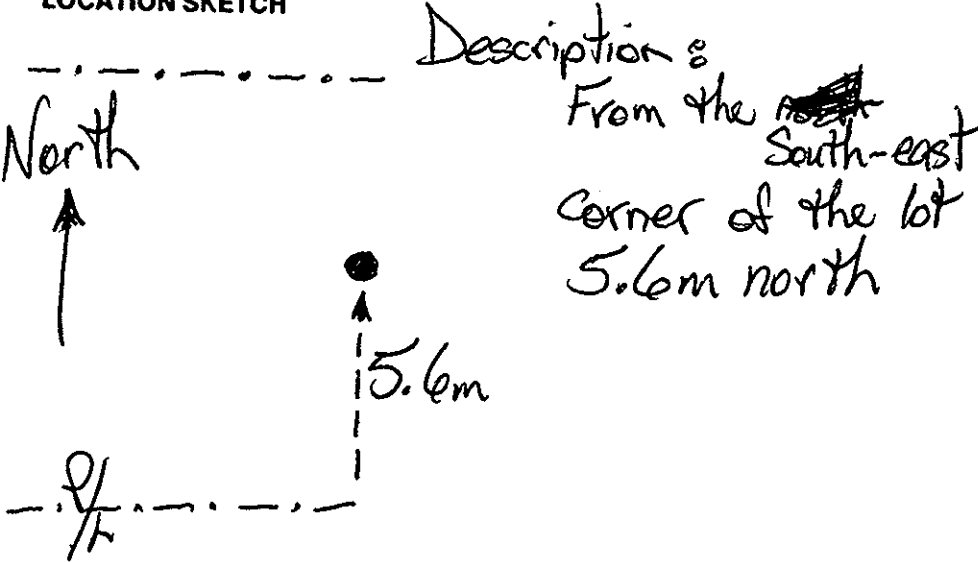
Address 137 South Kelly Street

Size of Connection 100mm 150mm 200mm Other _____

Type of Connection Transite PVC Other _____

Type of Cap Transite Cast Iron

LOCATION SKETCH



Field Location By W Bond Date June 28, 2001

Checked by Foreman - Sewer Division _____