

**City of Prince George  
HISTORY SHEET**

108198593  
615

SHEET NUMBER

Roll Number

Legal: LOT'S 7-8 BLOCK 100 D.L. 937 PLAN 752

Address: 137 KELLY ST.

Sanitary Connection: # 3435 SIZE 100 mm MATERIAL A.C. INV. 596.785 CONNECTED

Water Connection # 3156 SIZE 20 mm MATERIAL CU. METER CONNECTED

Storm Connection: # SIZE MATERIAL INV. CONNECTED

Cash Receipt No's: WATER SANITARY STORM

CURB FROM PROPERTY LINE 4.877 m PAVEMENT WIDTH 10.363 m

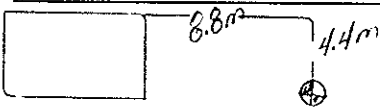
B.C. HYDRO 0/H UNDERGROUND CONNECTION

B.C. TELEPHONE 0/H UNDERGROUND CONNECTION

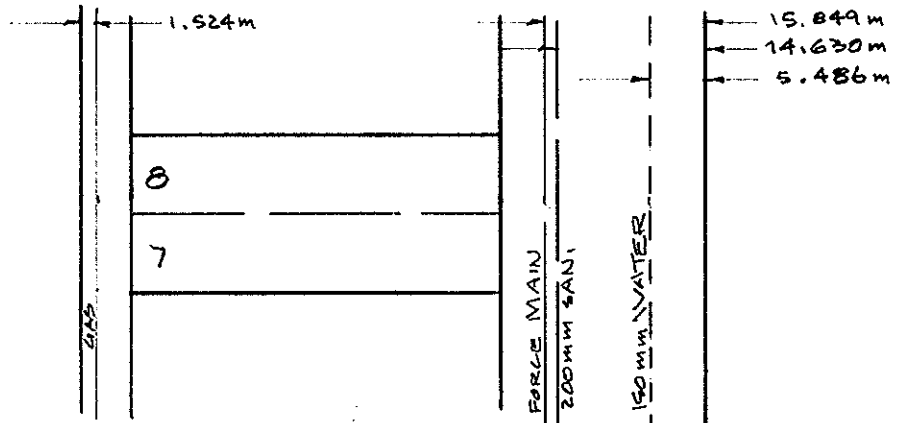
INLAND GAS 1.524 m FROM WEST SIDE OF LANE

Information Sheets:

Comments: WITH THAW WIRE.



SITE PLAN N.T.S.



KELLY ST.



008178615

# REPORT TO RECORDS

## WATER SERVICE INFORMATION

Lot No. \_\_\_\_\_ Block \_\_\_\_\_ D.L. \_\_\_\_\_

Address 137 South Kelly Street.

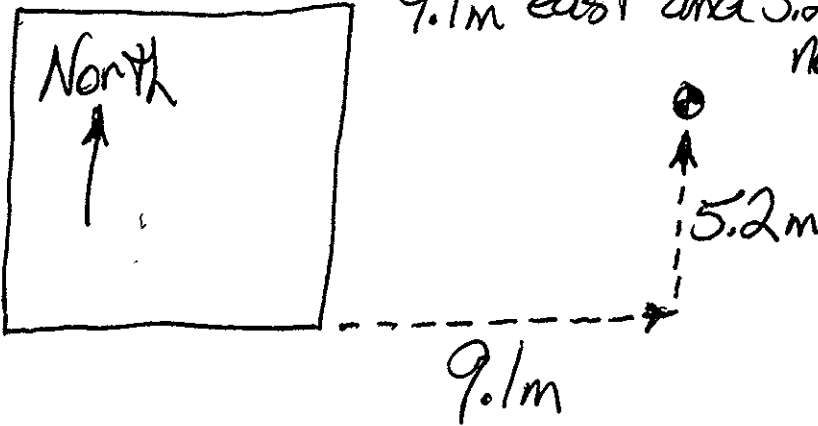
Size of Connection  1/2"  3/4"  Other \_\_\_\_\_

Type of Connection  Copper  Iron

Thaw Wire  Yes  No

### LOCATION SKETCH

Description: From the south-east corner of the house  
9.1m east and 5.2m north



Field Location By

W. Board

Date

June 28, 2001

Checked by: \_\_\_\_\_

# REPORT TO RECORDS

## SEWER SERVICE INFORMATION

Lot No. \_\_\_\_\_ Block \_\_\_\_\_ D.L. \_\_\_\_\_

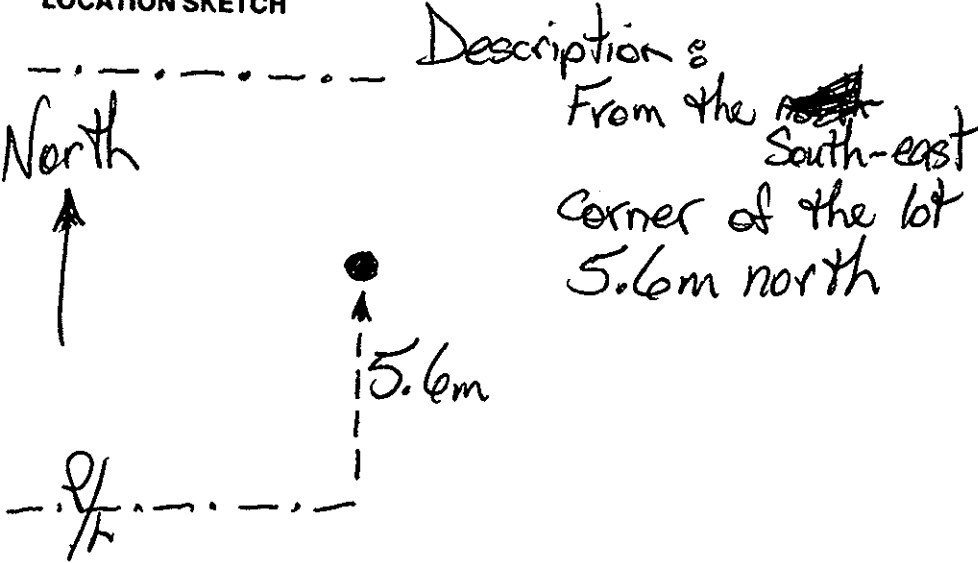
Address 137 South Kelly Street

Size of Connection  100mm  150mm  200mm  Other \_\_\_\_\_

Type of Connection  Transite  PVC  Other \_\_\_\_\_

Type of Cap  Transite  Cast Iron

### LOCATION SKETCH



Field Location By W Bond Date June 28, 2001

Checked by Foreman - Sewer Division \_\_\_\_\_