

City of Prince George
HISTORY SHEET

SHEET NUMBER

Roll Number 007038406

Legal: LOT'S 10 BLOCK D.L. 2608 PLAN 20 043

Address: 4345 FIRST AVE.

Sanitary Connection: # 7354 SIZE 100 mm MATERIAL A.C. INV. CONNECTED

Water Connection # 7354 SIZE 20 mm MATERIAL C.W. METER CONNECTED

Storm Connection: # SIZE MATERIAL INV. CONNECTED

Cash Receipt No's: WATER SANITARY STORM

CURB FROM PROPERTY LINE 5.791 m PAVEMENT WIDTH 12.801 m

B.C. HYDRO U/G UNDERGROUND CONNECTION

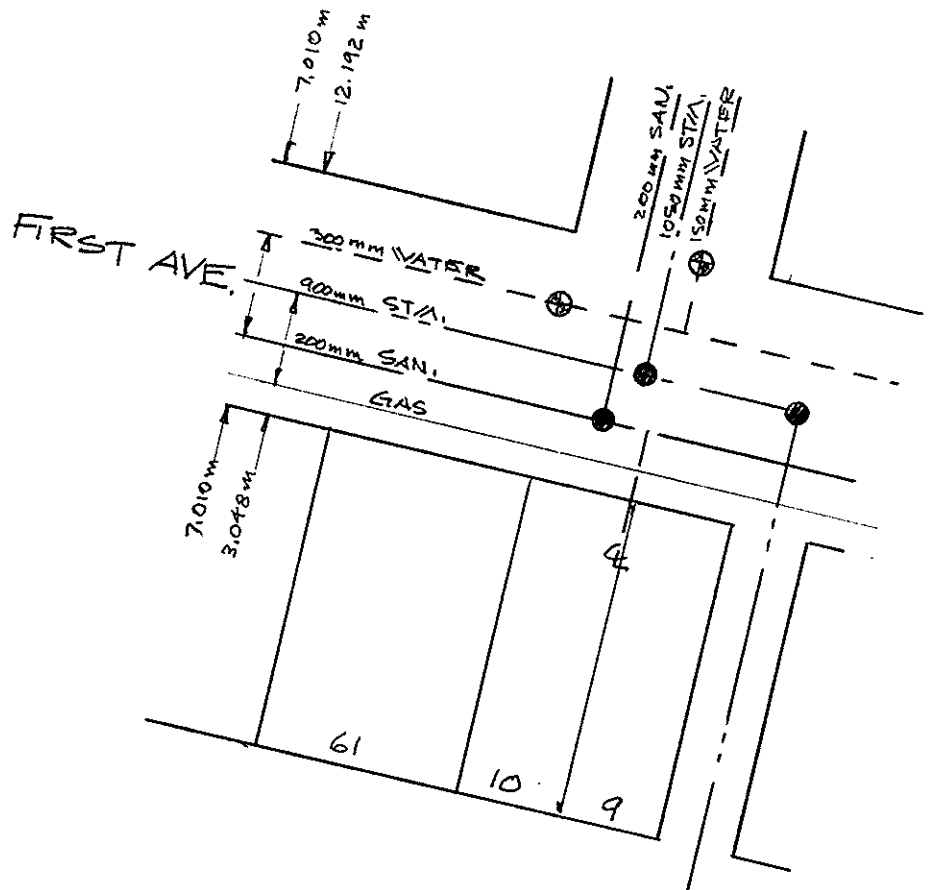
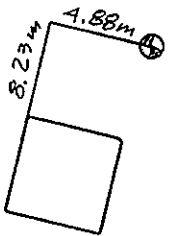
B.C. TELEPHONE U/G UNDERGROUND CONNECTION

INLAND GAS AS SHOWN

Information Sheets:

Comments: WITH THAW WIRE

THE INFORMATION CONTAINED HEREIN IS FOR INTERNAL USE ONLY.
NOT TO BE RELIED UPON UNLESS CONFIRMED BY SITE INSPECTION AND/OR INVESTIGATION



JUN 12 1987

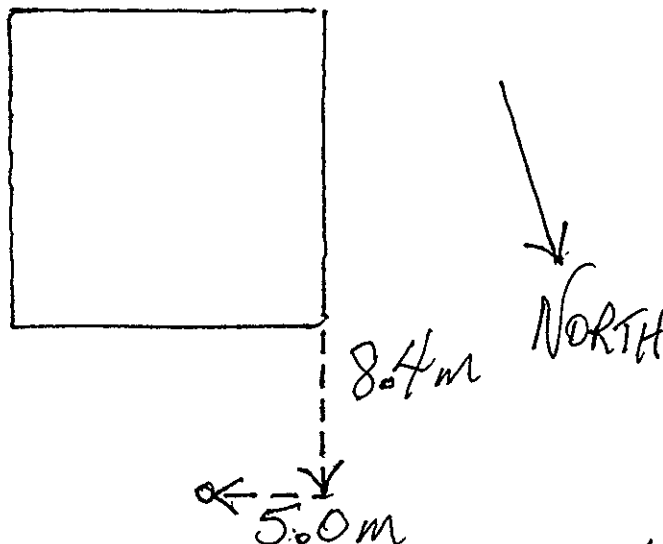
REPORT TO RECORDS

WATER SERVICE INFORMATION 007038402

Lot No. 62 Block — D.L. 2608Address 4345 1ST AVENUESize of Connection ☐ 1/2" ☐ 3/4" ☐ Other —Type of Connection ☐ Copper ☐ IronThaw Wire ☐ Yes ☐ No

PL 20043

LOCATION SKETCH

Field Location By AK Bond Date June 11/87Checked by: —