

**City of Prince George
HISTORY SHEET**

006264/40

SHEET NUMBER

Roll Number

Legal: LOT'S 15 BLOCK D.L. 905 PLAN 77754

Address: 4056 Barnes Drive.

Sanitary Connection: # SIZE 100mm MATERIAL INV. 36.802 CONNECTED

Water Connection # SIZE 20mm MATERIAL copper METER CONNECTED

Storm Connection: # SIZE MATERIAL INV. 36.712 CONNECTED

Cash Receipt No's: WATER SANITARY STORM

CURB FROM PROPERTY LINE 5m PAVEMENT WIDTH 10m

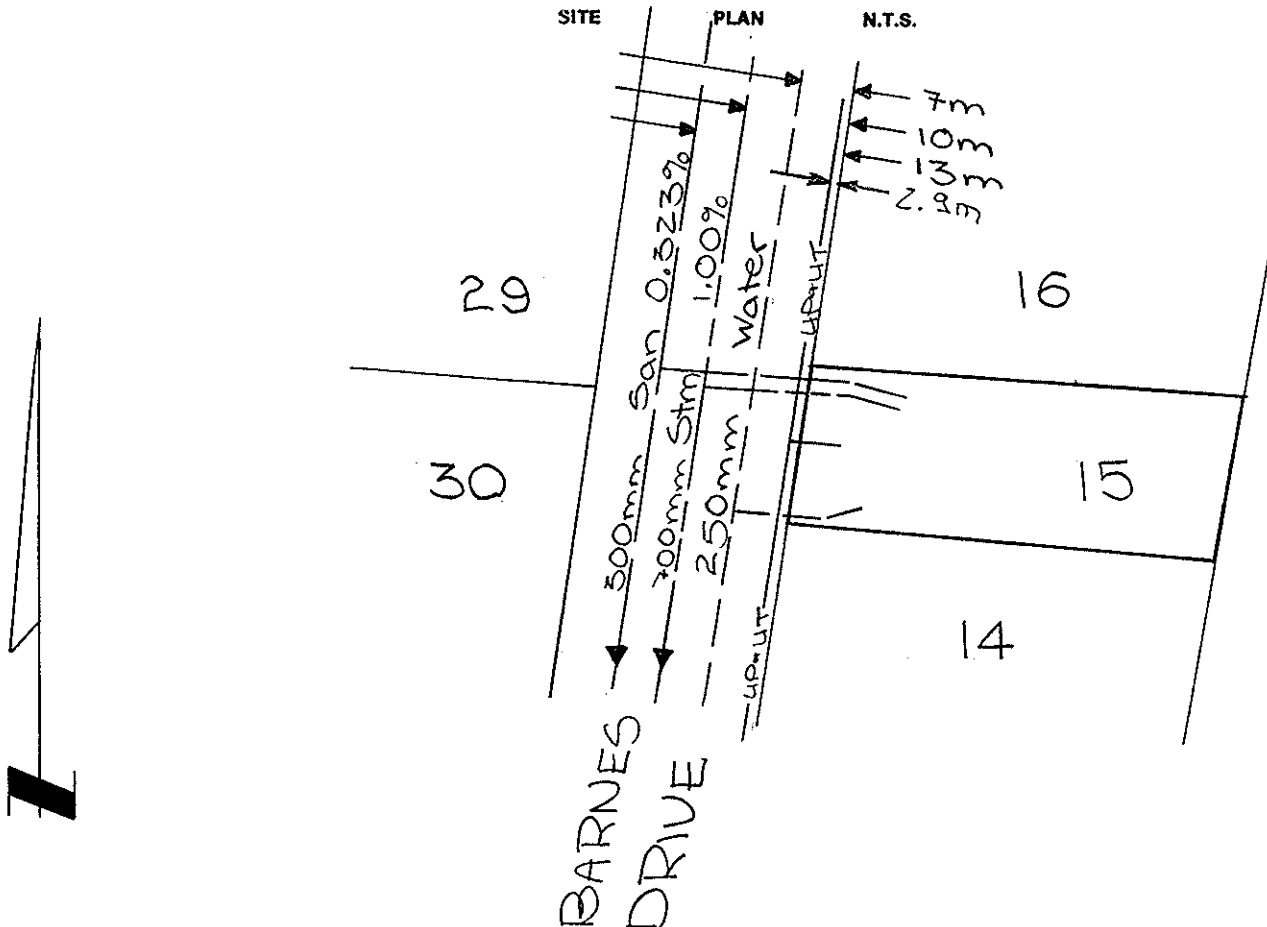
B.C. HYDRO UNDERGROUND CONNECTION

B.C. TELEPHONE UNDERGROUND CONNECTION

INLAND GAS

Information Sheets: Eng. Dwg # 3245-56; U/G Dist 3010-147

Comments: THE INFORMATION CONTAINED HEREIN IS FOR INTERNAL USE ONLY. NOT TO BE RELIED UPON UNLESS CONFIRMED BY SITE INSPECTION AND/OR INVESTIGATION.



006264 190

REPORT TO RECORDS

WATER SERVICE INFORMATION SEP 13 1993

Lot No. 16 Block _____ D.L. _____

Address 4056 BARNES DR.

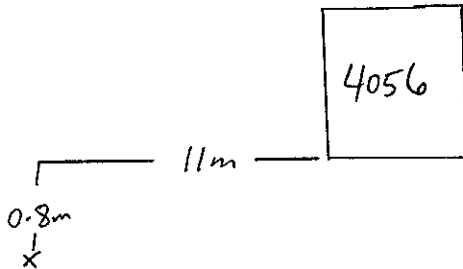
Size of Connection 1/2" 3/4" Other _____

Type of Connection Copper Iron

Thaw Wire Yes No

LOCATION SKETCH

AN



Field Location By Steve Kanstha Date Aug 30/93

Checked by: _____

REPORT TO RECORDS

SEWER SERVICE INFORMATION

Lot No. 16 Block _____ D.L. SP 10 1993

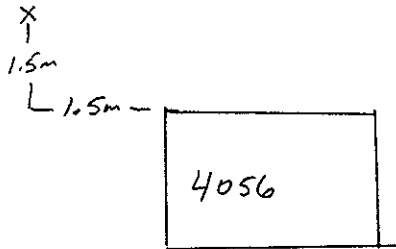
Address 4056 BARNES DR.

Size of Connection 100mm 150mm 200mm Other _____

Type of Connection Transite PVC Other _____

Type of Cap Transite Cast Iron (*no cap*)

LOCATION SKETCH



Field Location By Str Kamstra Date Aug 30/93

Checked by Foreman - Sewer Division _____