

# City of Prince George HISTORY SHEET

SHEET NUMBER

Roll Number

Legal: LOT'S **5-8**

BLOCK **22**

D.L. **934**

PLAN **701**

Address:

Sanitary Connection: #	SIZE	MATERIAL	INV.	CONNECTED
------------------------	------	----------	------	-----------

Water Connection #	SIZE	MATERIAL	METER	CONNECTED
--------------------	------	----------	-------	-----------

Storm Connection: #	SIZE	MATERIAL	INV.	CONNECTED
---------------------	------	----------	------	-----------

Cash Receipt No's:	WATER	SANITARY	STORM
--------------------	-------	----------	-------

CURB FROM PROPERTY LINE	PAVEMENT WIDTH
-------------------------	----------------

B.C. HYDRO	UNDERGROUND CONNECTION
------------	------------------------

B.C. TELEPHONE	UNDERGROUND CONNECTION
----------------	------------------------

INLAND GAS

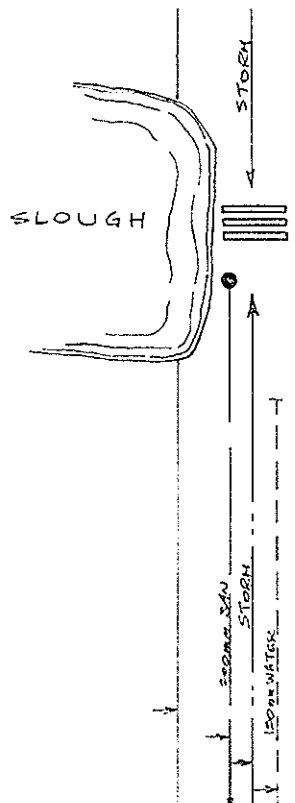
Information Sheets:

Comments: **SEE CITY OF PRINCE GEORGE FILE No 21.02.00 (LETTER DATED AUGUST 29 1986)**

**THE INFORMATION CONTAINED HEREIN IS FOR INTERNAL USE ONLY.  
NOT TO BE RELIED UPON UNLESS CONFIRMED BY SITE INSPECTION AND/OR INVESTIGATION**


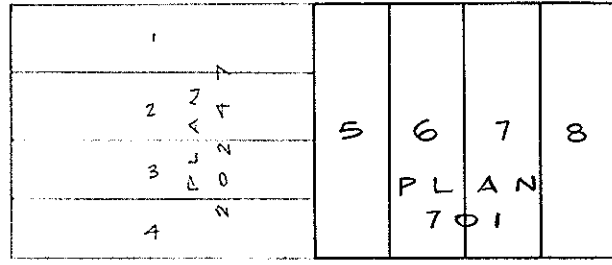
PLAN 22588  
D B

200mm SAN  
150mm WATER



SLOUGH

M'COLLAGH



NORWOOD ST.