

**City of Prince George  
HISTORY SHEET**

5  
HK

SHEET NUMBER \_\_\_\_\_ Roll Number **005224543**

Legal: LOT'S **B** BLOCK **/** D.L. **777** PLAN **31171**

Address: **2119 TAMARACK ST.**

Sanitary Connection: # **8877** SIZE **100mm** MATERIAL **A.C.** INV. **568.929** CONNECTED

Water Connection # **4209** SIZE **20mm** MATERIAL **CU** METER \_\_\_\_\_ CONNECTED

Storm Connection: # \_\_\_\_\_ SIZE \_\_\_\_\_ MATERIAL \_\_\_\_\_ INV. \_\_\_\_\_ CONNECTED

Cash Receipt No's: WATER \_\_\_\_\_ SANITARY **196** STORM \_\_\_\_\_

CURB FROM PROPERTY LINE **4.877 m** PAVEMENT WIDTH **10.363 m**

B.C. HYDRO **0/H** UNDERGROUND CONNECTION \_\_\_\_\_

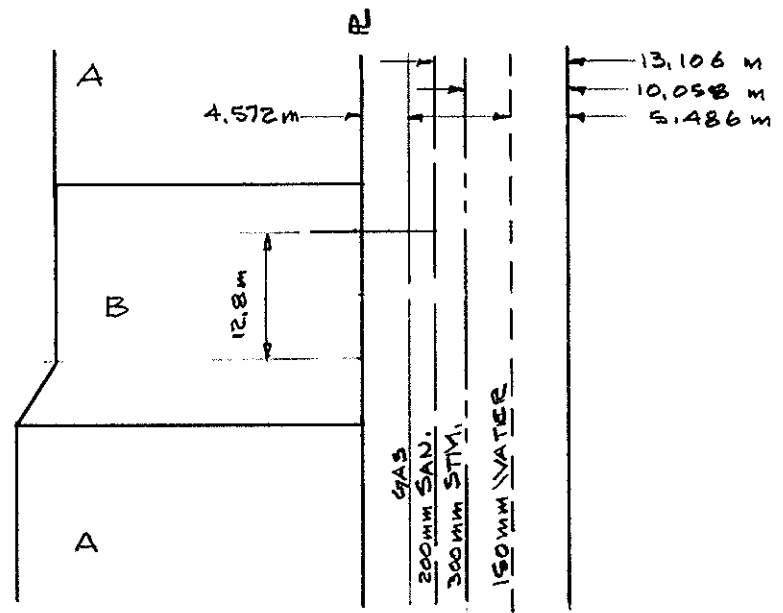
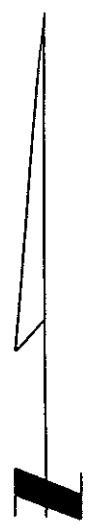
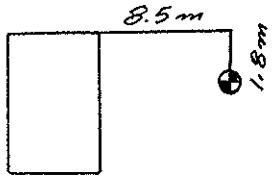
B.C. TELEPHONE **0/H** UNDERGROUND CONNECTION \_\_\_\_\_

INLAND GAS **4.572 m FROM R.**

Information Sheets: \_\_\_\_\_

Comments: **WITH THAW WIRE.**

**THE INFORMATION CONTAINED HEREIN IS FOR INTERNAL USE ONLY.  
NOT TO BE RELIED UPON UNLESS CONFIRMED BY SITE INSPECTION AND/OR INVESTIGATION**



**TAMARACK  
ST.**