

City of Prince George

HISTORY SHEET

004902327
004902319
004902246
004902220
004902203

SHEET NUMBER

PID # 004902203

Legal: LOTS ^A 2-4, 9, PCL A OF 1 BLOCK 17 D.L. ³⁴³ 343 PLAN ⁷⁴²⁰ 1268

Address: 125 VICTORIA ST

Sanitary Connection: # 5424 SIZE 100 mm MATERIAL AC INV. 1865.38 ^{yes} CONNECTED

Water Connection: # ⁸⁴⁰ 442 ³ 2837 SIZE ^{20 mm} 40 mm MATERIAL ^{cu} ^{cu} METER CONNECTED

Storm Connection: # SIZE mm MATERIAL INV. CONNECTED

Cash Receipt No's: WATER 1487/3 240 SANITARY 3 2 85 STORM

CURB FROM PROPERTY LINE PAVEMENT WIDTH

B.C. HYDRO UNDERGROUND CONNECTION

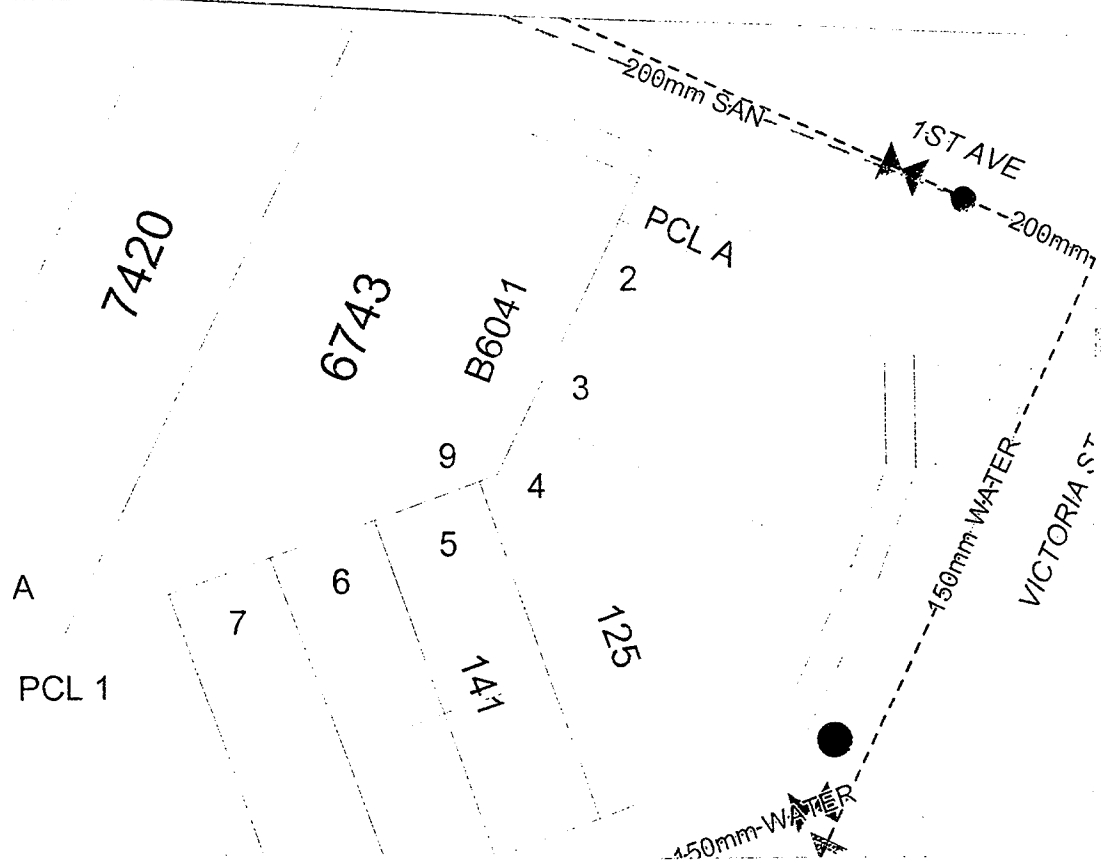
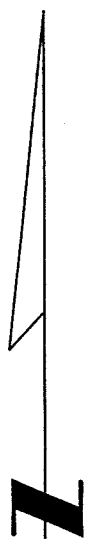
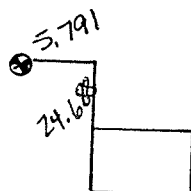
B.C. TELEPHONE UNDERGROUND CONNECTION

INLAND GAS

Information Sheets:

Comments:

**THE INFORMATION CONTAINED HEREIN IS FOR INTERNAL USE ONLY.
NOT TO BE RELIED UPON UNLESS CONFIRMED BY SITE INSPECTION AND/OR INVESTIGATION**



SANITARY & STORM INVERT CALCULATIONS	SANITARY		STORM
	#5424		
1. Distance from M.H. to connection point is ft. toward M.H.			
2. Calculated invert of main to conn. pt. is			
3. Main Size at connection point is ins.			
4. Conn. invert at half diameter (Crown) of main is			
5. Add to (4) allowance of 0.2 for 1/8 bend. Adjusted invert now			
6. Dist. from main to P/L equals ft. at in/ft gives rise of			
7. Item (5) plus (6) equals Calculated Elev. of conn. inv. at P/L equals			
13. Elev. of ref. hub top	570.092		
14. Elev. of invert at P/Line	568.857		
15. Difference or cut below at property line	1.524		
16. Survey Date <i>D.S. Hols.</i> 19 Book Ref. <i>1787b</i> by			
17. Cut at P/Line in feet and inches			

Sanitary History:

See San RP105

Water History:

#840 - Installed Jun 28/58 - Connection 6' W of Old Power Pole

Storm History: