

City of Prince George HISTORY SHEET

SHEET NUMBER

PID # **004591658**

Legal: LOTS **71** BLOCK D.L. **777** PLAN **17401**

Address: **2568 ABBOTT CRES.**

Sanitary Connection: # **6468** SIZE **100 mm** MATERIAL **A.C** INV. **585.336** CONNECTED

Water Connection: # **6468** SIZE **20 mm** MATERIAL **CU.** METER CONNECTED

Storm Connection: # SIZE mm MATERIAL INV. CONNECTED

Cash Receipt No's: WATER SANITARY STORM

CURB FROM PROPERTY LINE **4.877 m** PAVEMENT WIDTH **10.363 m**

B.C. HYDRO **U/G** UNDERGROUND CONNECTION

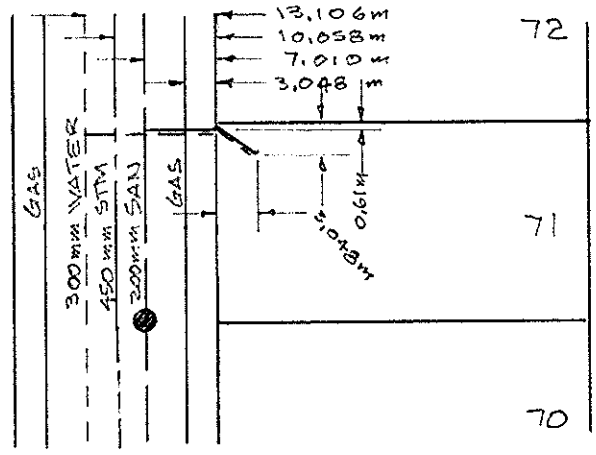
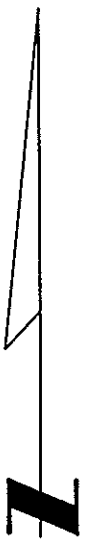
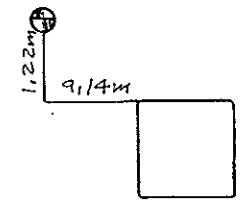
B.C. TELEPHONE **U/G** UNDERGROUND CONNECTION

INLAND GAS **3.048 m FROM R**

Information Sheets:

Comments: **WITH THAW WIRE TO 2556**

**THE INFORMATION CONTAINED HEREIN IS FOR INTERNAL USE ONLY.
NOT TO BE RELIED UPON UNLESS CONFIRMED BY SITE INSPECTION AND/OR INVESTIGATION**



ABBOTT CRES.