



City of Prince George

HISTORY SHEET

PID:	031-657-877
SD/MU:	SD100547
WO:	

CITY OF
PRINCE GEORGE

CIVIC ADDRESS: 4058 MUNRO WAY

LEGAL DESCRIPTION: LOT 29 DISTRICT LOT 905 PLAN EPP108995

NOTE:

1. THE OCCUPANCY PERMIT WILL BE ISSUED BY THE CITY OF PRINCE GEORGE WHEN THE LOT GRADING AND/OR DRAINAGE SWALES CONFORM TO THE DESIGN AND TO THE SATISFACTION OF THE CITY OF PRINCE GEORGE BUILDING INSPECTOR.
2. ELEVATIONS SHOWN ARE FINAL LOT ELEVATIONS.


LEGEND:

742.40


FINAL LOT ELEVATION

742.40

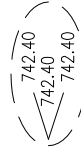
BACK OF CURB ELEVATION



DRAINAGE DIRECTION



DITCH OR SWALE DIRECTION



SWALE ELEVATIONS

THE INFORMATION CONTAINED HEREIN IS FOR INTERNAL USE ONLY.
NOT TO BE RELIED UPON UNLESS CONFIRMED BY SITE INVESTIGATION.

