



CITY OF PRINCE GEORGE

# City of Prince George HISTORY SHEET

PID:	031-683-002
SD/MU:	SD100592
WO:	

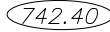
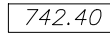

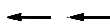
CIVIC ADDRESS: 2974 LINKS DR

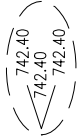
LEGAL DESCRIPTION: LOT 19 DISTRICT LOT 7645 PLAN EPP114714

**NOTE:**

1. THE OCCUPANCY PERMIT WILL BE ISSUED BY THE CITY OF PRINCE GEORGE WHEN THE LOT GRADING AND/OR DRAINAGE SWALES CONFORM TO THE DESIGN AND TO THE SATISFACTION OF THE CITY OF PRINCE GEORGE BUILDING INSPECTOR.
2. ELEVATIONS SHOWN ARE FINAL LOT ELEVATIONS.

**LEGEND:**

 FINAL LOT ELEVATION  
 BACK OF CURB ELEVATION  
 DRAINAGE DIRECTION  
 DITCH OR SWALE DIRECTION

 SWALE ELEVATIONS

THE INFORMATION CONTAINED HEREIN IS FOR INTERNAL USE ONLY.  
NOT TO BE RELIED UPON UNLESS CONFIRMED BY SITE INVESTIGATION.

