



CITY OF PRINCE GEORGE

City of Prince George HISTORY SHEET

PID:	031-682-995
SD/MU:	SD100592
WO:	

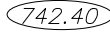
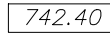

CIVIC ADDRESS: 3000 LINKS DR

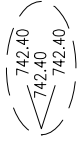
LEGAL DESCRIPTION: LOT 18 DISTRICT LOT 7645 PLAN EPP114714

NOTE:

1. THE OCCUPANCY PERMIT WILL BE ISSUED BY THE CITY OF PRINCE GEORGE WHEN THE LOT GRADING AND/OR DRAINAGE SWALES CONFORM TO THE DESIGN AND TO THE SATISFACTION OF THE CITY OF PRINCE GEORGE BUILDING INSPECTOR.
2. ELEVATIONS SHOWN ARE FINAL LOT ELEVATIONS.

LEGEND:

 FINAL LOT ELEVATION
 BACK OF CURB ELEVATION
 DRAINAGE DIRECTION
 DITCH OR SWALE DIRECTION

 SWALE ELEVATIONS

THE INFORMATION CONTAINED HEREIN IS FOR INTERNAL USE ONLY.
NOT TO BE RELIED UPON UNLESS CONFIRMED BY SITE INVESTIGATION.

