



City of Prince George

HISTORY SHEET

PID:	031-657-761
SD/MU:	SD100547
WO:	

CITY OF
PRINCE GEORGE

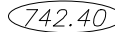
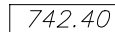


CIVIC ADDRESS: 3122 MUNRO WAY

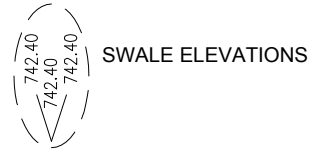
LEGAL DESCRIPTION: LOT 18 DISTRICT LOT 905 PLAN EPP108995

NOTE:

1. THE OCCUPANCY PERMIT WILL BE ISSUED BY THE CITY OF PRINCE GEORGE WHEN THE LOT GRADING AND/OR DRAINAGE SWALES CONFORM TO THE DESIGN AND TO THE SATISFACTION OF THE CITY OF PRINCE GEORGE BUILDING INSPECTOR.
2. ELEVATIONS SHOWN ARE FINAL LOT ELEVATIONS.

LEGEND:

-  FINAL LOT ELEVATION
-  BACK OF CURB ELEVATION
-  DRAINAGE DIRECTION
-  DITCH OR SWALE DIRECTION



THE INFORMATION CONTAINED HEREIN IS FOR INTERNAL USE ONLY.
NOT TO BE RELIED UPON UNLESS CONFIRMED BY SITE INVESTIGATION.

