



CITY OF PRINCE GEORGE

City of Prince George HISTORY SHEET

PID:	030-959-705
SD/MU:	SD100549
WO:	

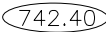
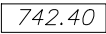
CIVIC ADDRESS: 4689 MARBLE STREET

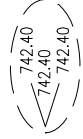
LEGAL DESCRIPTION: LOT 4 DISTRICT LOT 4050 PLAN EPP89775

NOTE:

1. THE OCCUPANCY PERMIT WILL BE ISSUED BY THE CITY OF PRINCE GEORGE WHEN THE LOT GRADING AND/OR DRAINAGE SWALES CONFORM TO THE DESIGN AND TO THE SATISFACTION OF THE CITY OF PRINCE GEORGE BUILDING INSPECTOR.
2. ELEVATIONS SHOWN ARE FINAL LOT ELEVATIONS.

LEGEND:

 FINAL LOT ELEVATION
 TOP OF CURB ELEVATION
 DRAINAGE DIRECTION
 DITCH OR SWALE DIRECTION

 SWALE ELEVATIONS

THE INFORMATION CONTAINED HEREIN IS FOR INTERNAL USE ONLY.
NOT TO BE RELIED UPON UNLESS CONFIRMED BY SITE INVESTIGATION.

