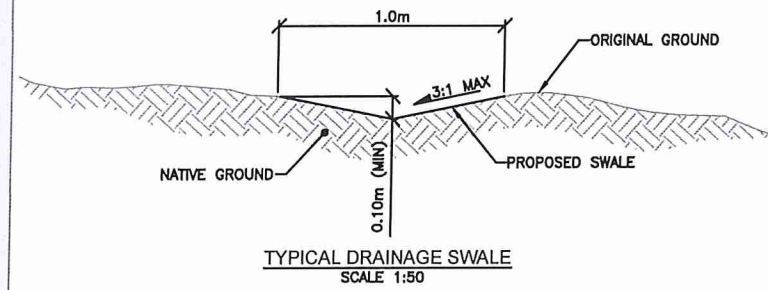


LEGAL DESCRIPTIONS OF PROPERTY

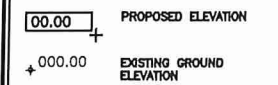
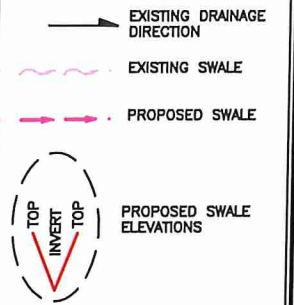
LOT A
DL 343,
PLAN 18851
PID 010-878-487

EXISTING ZONING
RS4

NOTES
TOPOGRAPHICAL SURVEY COMPLETED BY L&M
ENGINEERING LTD. IN JULY 2017, CONTOUR
INTERVAL = 0.1m MINOR & 0.5m MAJOR



LEGEND



NO.	DATE	REVISION	DR.
0	22/08/17	ISSUED FOR INFORMATION	MS

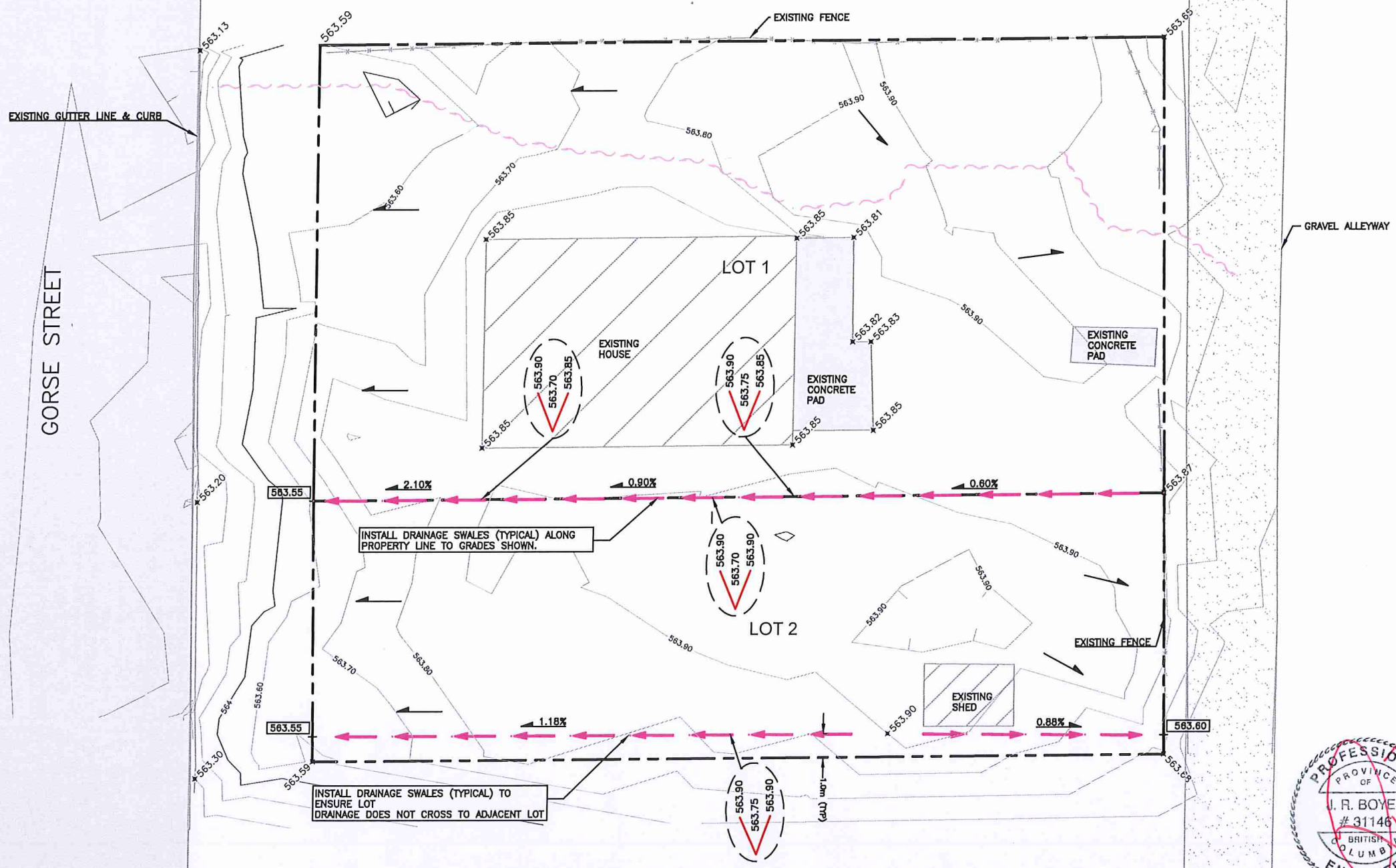
L&M ENGINEERING LIMITED
1210 FOURTH AVENUE
PRINCE GEORGE, B.C.
V2L 3J4
TEL. (250) 562-1977
FAX (250) 562-1967

DRAWN:	MS
CHECKED:	
ENGINEER:	
SURVEY FILE:	
DRAWING FILE:	C3018-1807-01BASE.dwg
CORRESPONDENCE:	CPO
GRID:	
DATE:	AUG 2017
SCALES:	HORZ. 1:100 FULLSIZE 1:200 HALF SIZE

1772 GORSE STREET
SITE GRADING PLAN

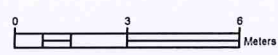

CONSULTANTS PROJECT No.
1607-01
DRAWING No.
C001

SHEET No.
1 OF 1
REV. No.
0



NOTE: ALL DRAINAGE WORKS ARE TO BE COMPLETED AFTER HOUSE CONSTRUCTION AND REVIEWED BY A PROFESSIONAL ENGINEER.

ISSUED FOR INFORMATION



C:\Users\jboyes\OneDrive\Documents\1607-01\1607-01.dwg