



CITY OF PRINCE GEORGE

# City of Prince George HISTORY SHEET

PID:	029-975-166
SD/MU:	SD100508
WO:	

CIVIC ADDRESS: 4194 MEARS COURT

LEGAL DESCRIPTION: LOT 43 DISTRICT LOT 4376 PLAN EPP63574

**NOTE:**

1. THE OCCUPANCY PERMIT WILL BE ISSUED BY THE CITY OF PRINCE GEORGE WHEN THE LOT GRADING AND/OR DRAINAGE SWALES CONFORM TO THE DESIGN AND TO THE SATISFACTION OF THE CITY OF PRINCE GEORGE BUILDING INSPECTOR.
2. ELEVATIONS SHOWN ARE FINAL LOT ELEVATIONS.


**LEGEND:**

742.40


FINAL LOT ELEVATION

742.40

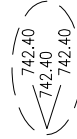
TOP OF CURB ELEVATION



LOT DRAINAGE DIRECTION



DITCH OR SWALE DIRECTION



SWALE ELEVATIONS

THE INFORMATION CONTAINED HEREIN IS FOR INTERNAL USE ONLY.  
NOT TO BE RELIED UPON UNLESS CONFIRMED BY SITE INVESTIGATION.

