



CITY OF PRINCE GEORGE

# City of Prince George HISTORY SHEET

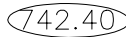
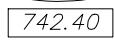



PID:	029-975-158
SD/MU:	SD100508
WO:	

CIVIC ADDRESS: 4185 MEARS COURT  
LEGAL DESCRIPTION: LOT 42 DISTRICT LOT 4376 PLAN EPP63574

**NOTE:**

1. THE OCCUPANCY PERMIT WILL BE ISSUED BY THE CITY OF PRINCE GEORGE WHEN THE LOT GRADING AND/OR DRAINAGE SWALES CONFORM TO THE DESIGN AND TO THE SATISFACTION OF THE CITY OF PRINCE GEORGE BUILDING INSPECTOR.
2. ELEVATIONS SHOWN ARE FINAL LOT ELEVATIONS.

**LEGEND:**

 FINAL LOT ELEVATION  
 TOP OF CURB ELEVATION  
 LOT DRAINAGE DIRECTION  
 DITCH OR SWALE DIRECTION  
 SWALE ELEVATIONS

THE INFORMATION CONTAINED HEREIN IS FOR INTERNAL USE ONLY.  
NOT TO BE RELIED UPON UNLESS CONFIRMED BY SITE INVESTIGATION.

