

City of Prince George
HISTORY SHEET
LOT GRADING INFORMATION

PID: 028353684

Scale: 1:500

Legal: LOT 38

D.L.: 2003

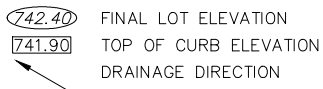
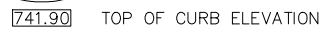

PLAN: BCP46243

Address: 2596 MAURICE DR

Notes:

1. THE OCCUPANCY PERMIT WILL BE ISSUED BY THE CITY OF PRINCE GEORGE WHEN THE LOT GRADING AND/OR DRAINAGE SWALES CONFORM TO THE DESIGN AND TO THE SATISFACTION OF THE CITY OF PRINCE GEORGE BUILDING INSPECTOR.

2. ELEVATIONS SHOWN ARE FINAL LOT ELEVATIONS

 **742.40** FINAL LOT ELEVATION
 **741.90** TOP OF CURB ELEVATION
 DRAINAGE DIRECTION

THE INFORMATION CONTAINED HEREIN IS FOR INTERNAL USE ONLY.
NOT TO BE RELIED UPON UNLESS CONFIRMED BY THE SITE INSPECTION AND/OR INVESTIGATION

