

City of Prince George  
HISTORY SHEET  
LOT GRADING INFORMATION

PID: 026793067

Legal: LOT 13

D.L. 1605

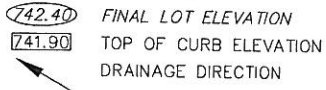
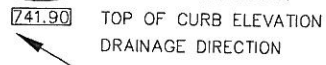
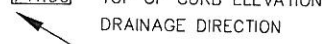
PLAN BCP25534

Address: 7627 GRAYSHHELL RD

Scale: 1:500

Notes:

1. THE OCCUPANCY PERMIT WILL BE ISSUED BY THE CITY OF PRINCE GEORGE WHEN THE LOT GRADING AND/OR DRAINAGE SWALES CONFORM TO THE DESIGN AND TO THE SATISFACTION OF THE CITY OF PRINCE GEORGE BUILDING INSPECTOR.
2. ELEVATIONS SHOWN ARE FINAL LOT ELEVATIONS

 *742.40* FINAL LOT ELEVATION  
 *741.90* TOP OF CURB ELEVATION  
 DRAINAGE DIRECTION

THE INFORMATION CONTAINED HEREIN IS FOR INTERNAL USE ONLY.  
NOT TO BE RELIED UPON UNLESS CONFIRMED BY THE SITE INSPECTION AND/OR INVESTIGATION

