

City of Prince George
HISTORY SHEET
LOT GRADING INFORMATION

PID: 026793008

Legal: LOT 7

D.L. 1605

PLAN BCP25534




Address: 7602 GRAYSHELL RD

Scale: 1:500

Notes:

1. THE OCCUPANCY PERMIT WILL BE ISSUED BY THE CITY OF PRINCE GEORGE WHEN THE LOT GRADING AND/OR DRAINAGE SWALES CONFORM TO THE DESIGN AND TO THE SATISFACTION OF THE CITY OF PRINCE GEORGE BUILDING INSPECTOR.

2. ELEVATIONS SHOWN ARE FINAL LOT ELEVATIONS

-  742.40 FINAL LOT ELEVATION
-  741.90 TOP OF CURB ELEVATION
-  DRAINAGE DIRECTION

THE INFORMATION CONTAINED HEREIN IS FOR INTERNAL USE ONLY.
NOT TO BE RELIED UPON UNLESS CONFIRMED BY THE SITE INSPECTION AND/OR INVESTIGATION

